

**A HISTORY
OF
THE SAN JOAQUIN VITICULTURAL DISTRICT**

**Comprising the counties of
San Joaquin, Stanislaus, Merced, Fresno,
Tulare, Kings, and Kern**

**WITH GRAPE ACREAGE STATISTICS
AND
DIRECTORIES OF GRAPE GROWERS**

An Unpublished Manuscript

by

Ernest P. Peninou

© 1965, 1995, 2000

ALL RIGHTS RESERVED

**NOW PRESENTED BY
NOMIS PRESS
FOR
THE WINE LIBRARIANS ASSOCIATION
2004**

THE SERIES: A History of the Seven Viticultural Districts of California, by Ernest P. Peninou

- Sonoma Viticultural District. Published by Nomis Press, 1998. ISBN 9626543-1-0
- Napa Viticultural District. Unpublished manuscript.
- San Francisco Viticultural District. Unpublished manuscript.
- Los Angeles Viticultural District. Unpublished manuscript.
- Sacramento Viticultural District. Unpublished manuscript.
- San Joaquin Viticultural District. Unpublished manuscript.
- El Dorado Viticultural District. Unpublished manuscript.

COMPANION VOLUME: The California Wine Association & Its Member Wineries, 1894-1920, by Ernest P. Peninou and Gail Unzelman (Nomis Press, 2000), 414 pp., with index)

COMPANION VOLUME: A Statistical History of Wine Grape Acreage in California, 1856-1992.
Compiled by Ernest Peninou. Unpublished manuscript.

This volume, index, and illustrations were prepared by
Gail Unzelman, Nomis Press, 2004,
in honor of Ernest Peninou (1916-2002).

All volumes are available from
Nomis Press
P.O. Box 9023
Santa Rosa, CA 95405

**All history is made up from the statements
and records of others;
there can be no originality in the facts of history.**

**Dedicated to all those who shared their memories
and answered my questions the past forty years**

CONTENTS

A HISTORY OF THE SAN JOAQUIN VITICULTURAL DISTRICT

The Seven Viticultural Districts / San Joaquin District	v - ix
The San Joaquin Valley.....	1 - 39a

GRAPE ACREAGE STATISTICS, 1856 – 1992.....	40 - 79
--	---------

DIRECTORIES OF THE GRAPE GROWERS AND WINE MAKERS, 1860–1900.....80

Fresno County Directories, 1870 – 1891	81 - 114
Kern County Directories, 1870 – 1891	115 - 119
Merced County Directories, 1870 – 1891	121 - 124
San Joaquin County Directories, 1860 – 1891	125 - 135
Stanislaus County Directories, 1860 – 1891	136 - 140
Tulare County Directories, 1870 – 1891	141 - 154

INDEX.....	155
------------	-----

LIST OF ILLUSTRATIONS.....	158
----------------------------	-----

THE SEVEN VITICULTURAL DISTRICTS OF CALIFORNIA [Established by the California Board of State Viticultural Commissioners, 1880]



SACRAMENTO VITICULTURAL DISTRICT. The county of Sacramento and the central valley counties to the north, which together comprised the Sacramento Viticultural District, were represented by Yolo County grape grower Russell B. Blowers of Woodland, acknowledged to be the first vineyardist in the State to preserve grapes as raisins and to ship fresh grapes to the East Coast. Blowers was followed by Dr. W. S. Manlove (1887-1890) and R. D. Stephens (1891-1894), a politically minded gentleman who was Postmaster of Sacramento.¹

SAN JOAQUIN VITICULTURAL DISTRICT. The San Joaquin Viticultural District included the eight counties of the great San Joaquin Valley, extending from the Lodi-Stockton area in the north to Bakersfield in the south. This large district was represented by the industrious wine-grower, George West, who had gained popular recognition for the wines he made at his El Pinal Winery at Stockton. West represented his District for the full duration of the Board's existence.

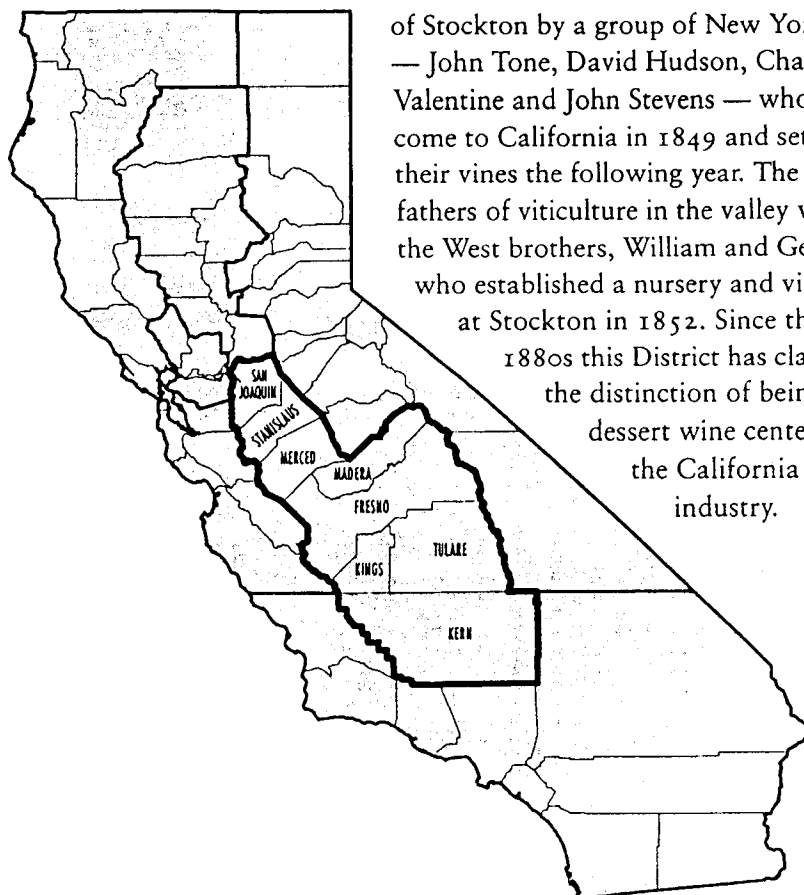
6TH VITICULTURAL DISTRICT — SAN JOAQUIN

Comprising the counties of San Joaquin, Stanislaus,
Merced, Madera, Fresno, Tulare, Kings and Kern

Land Area: 27,013 sq.mi. / 17,283,200 acres

The San Joaquin Viticultural District extends the length of the great San Joaquin Valley, from the Lodi-Stockton area in the north to Bakersfield in the south. The first vineyard in the district, though not a serious endeavor,

was cultivated about ten miles northeast of Stockton by a group of New Yorkers — John Tone, David Hudson, Charles Valentine and John Stevens — who had come to California in 1849 and set out their vines the following year. The real fathers of viticulture in the valley were the West brothers, William and George, who established a nursery and vineyard at Stockton in 1852. Since the 1880s this District has claimed the distinction of being the dessert wine center of the California wine industry.



The district was destined to become the major grape-producing region in California. The phenomenal growth in the first ten years set a course that hasn't changed. In 1880 the San Joaquin District, with 1,765 acres in vineyard, a mere 4% of the State total of 44,700 acres, sat in last place. (El Dorado District had three times as many acres as San Joaquin.) But, by 1890 the District, with 64,330 acres of grapes (7,050 acres wine grapes), had catapulted to first place and accounted for 38% of the State's 171,000 acres. Fresno County alone had 49,500 acres of grapes, of which almost 6,000 were wine grapes. Phylloxera had reached Fresno County by 1901, yet the incredible growth continued, and by 1918 the grape growing and winemaking production in the San Joaquin Valley surpassed all other viticultural districts in the State. (The acreage planted to wine grapes versus total wine production can be somewhat deceiving; it was not unusual for the San Joaquin Valley's mammoth wine facilities to crush all available grape varieties — table, raisin, or wine — for their fortified sweet wine production.) By 1925, the District was responsible for 72% of the total acreage planted to all types of grapes in the State, and 40% of all wine grape acreage (State: 184,300; District: 74,160).

The two principal wine-producing areas in the District were around the towns of Lodi in San Joaquin County and Fresno in Fresno County. Small vintages were unheard of. While Fresno County always has had, by far, the most acres of vineyard land in the District, the other counties have planted a much higher percentage to wine grapes. Yet, in 1909 Fresno County made in its twenty-seven wineries 7.5 million gallons of sweet wine — one half of the output in Port, one third Sherry, and the rest Angelica, Muscat, Tokay, and Malaga — plus 150,000 gallons of dry wine and 50,000 gallons of grape juice. Twenty-nine county distilleries produced 1,200,000 gallons of brandy. The total figures for California that year were 14,300,00 gallons of sweet wine and 3,600,000 gallons of brandy.


Interestingly, many of the Fresno County histories tell only of the founding of the raisin industry by men like Francis Eisen and M. Theo. Kearney and ignore their pioneer contributions to the giant wine industry that has developed in the San Joaquin Valley.

In 1890, four years before the incorporation of the C. W. A., the California wine industry produced 15.5 million gallons of wine. By

SAN JOAQUIN VITICULTURAL DISTRICT

1910, wine production totaled 45.5 million gallons, and the San Joaquin District had 58% of the State's vineyard acreage. With yields of seven to eleven tons per acre by the heavier wine bearers — and the Tokays in exceptional years yielding fifteen to seventeen tons — the San Joaquin Valley produced a generous proportion of the State's wine.

In this bountiful District, the California Wine Association had a total of twenty-four wineries under their control. In Fresno County alone, they had thirteen wineries, with a capacity of twelve million gallons of wine and brandy. At Fresno, the C.W.A. had the largest distillery on the Pacific Coast, with an incredible working capacity of 60,000 gallons every twenty-four hours. The Italian-Swiss Colony, generally associated with its immense dry wine vineyard at Asti in Sonoma County, had four large sweet wine facilities in the valley that produced close to six million gallons annually. The last big chunk of production, the nine firms of George West & Son, the pioneers of viticulture in San Joaquin County and the largest winemaking enterprise in the District, added another five million gallons to the Association's cellars. By 1912 every winery in the Lodi area was under contract to the Association. The San Joaquin Viticultural District was a giant wine industry for the C.W.A.



An early 1900s' postal card features one of the C.W.A.'s immense vineyards in the San Joaquin Viticultural District.

NOTE: The historical text for this manuscript was researched and written by Mr. Peninou during the 1950s and early 1960s. Therefore, almost all of his references to “now” or the “present day” refer to this period.

— GAIL UNZELMAN

San Joaquin Viticultural District

The San Joaquin Viticultural District, which extends from the Lodi-Stockton area in the north to Bakersfield in the south, has been since the 1880s the dessert wine center of the industry. There were two principal wine producing areas in the district, the Lodi and the Fresno regions.

The first vineyard in San Joaquin County appears to have been just north of the Calaveras River, about ten miles northeast of Stockton. Here a group of New Yorkers, John H. Tone, David Hudson, Charles Valentine, and John Stevens, who had come to California with the Audubon Party in 1849, set out some vines in the following year. Tone and his descendants remained in this area, but neither they nor Captain Weber, the founder of the city of Stockton, who had by 1850 some vines adjoining his home in Stockton, gave much attention to grapes or made wine.

In San Joaquin County, the real "fathers of viticulture" were William B. West and his brother, George. Natives of Taunton, Massachusetts, they came to California in 1850 during the Gold Rush, but after two years of but modest success as miners, had decided to settle down in Stockton. As William was especially interested in horticulture, they established a nursery along what came to be known as West Lane, on the northern outskirts of Stockton. In 1853 they imported from Europe, by way of Boston, forty grape varieties; among them the Seedless Sultana. From these vines most of the surrounding vineyards were propagated. In 1858, they had what was probably the first commercial vintage in the county. It consisted of only a few gallons; but from this humble beginning developed a great winery.

William West continued to devote his attention to the nursery. In 1868, he imported from Spain several varieties of grapes for the production of sherry and

other grapes from the Alto Douro of Portugal for port wines. In addition to the sixty-three acres in Stockton, they also set out a second planting of sixty acres near Waterloo, eight miles northeast of Stockton, George became increasingly interested in winemaking and in order to keep up with growing production, he replaced their first small winery with a large brick and adobe building which took the name of their home, El Pinal. The original plantings of Mission grapes were gradually replaced by more desirable varieties from the Bordeaux region for his dry red wines. These clarets, along with the dessert wines, especially the ports and El Pinal brandy, were products of which George West was justifiably proud.

In 1880, while Viticultural Commissioner for the San Joaquin district, George West extended his interests into the southern part of the San Joaquin Valley. In that year, he joined his cousin, Thomas R. Minturn, in setting out a vineyard on the latter's property at Minturn Station, just north of the present town of Chowchilla, in Madera County. A native of Rhode Island, Minturn had come west with his father and had prospered in the cattle and grain business. In 1883, he and West incorporated the three thousand-acre ranch--of which one thousand acres were planted to grapes--and the 340 acre vineyard of James W. Minturn as the Sierra Vista Vineyard Company. Charles Kohler, of the San Francisco wine house of Kohler & Frohling, was among those acquiring stock in the company. Still later the firm absorbed the neighboring 230 acre Sunset Vineyard & Winery of Webster and Sargent. During the 1890s, the Sierra Vista Vineyards Company erected a winery of close to a million-gallon capacity which was operated until about 1900, when it was closed because phylloxera had so reduced the grape crop that further crushing there was unprofitable.

Before 1870, there were a number of other vintners in or near Stockton; among them Henry Meyers, David Rothenbust, and Charles Von Detton. Detton produced a peach cordial as well as wine. None of these men became serious

rivals of the Wests. Competition came in 1882, when a group of San Francisco business men had set out nearly two hundred acres at the Madera Vineyards, about a mile west of the town of Madera. Shortly thereafter, they erected a winery with a capacity of some 150,000 gallons and a distillery. They later incorporated as the Madera Vineyard and Wine Company. In 1896 the Italian Swiss Colony purchased the property, greatly increased the acreage, and enlarged the capacity of the winery to three million gallons. As a result of the Colony's merger with the California Wine Association, the Madera Vineyards became yet another CWA winery.

Krikor Arakelian, a wealthy San Joaquin Valley produce grower, bought the property in 1926 from the California Wine Association and still further enlarged the vineyard and erected a very large new winery after Repeal. The Arakelian family operated the vineyards and winery until 1948, when the winery was sold to the Petri Wine Company of San Francisco. It was subsequently acquired by a group of vineyardists, the Allied Growers, who (now?) operate it as a cooperative.

By 1898, George West had turned over most of his business activities to his son, Frank, and the firm of George West & Son was organized. In that year the company built the Lucerne Winery at Hanford; in the following year, the McCall Road Winery at Selma; and a few years later acquired the Kearney Winery, nine miles west of Fresno.

After George West's death in 1899, the active management of George West & Son was taken over by Benjamin R. Kitt~~r~~idge, a wealthy New Yorker and Harvard graduate, who for a number of years had been the proprietor of a bottling firm in New York, the Sonoma Wine and Brandy Company. In spite of its name, this firm had little, if any, connection with Sonoma County, but it was a large buyer of California bulk wines, all of which were bottled in New York.. The firm



[ca 1900]




obtained most of its wines from Leon Rose and "Lucky" Baldwin in southern California. It also provided a profitable market for the wines of George West.

In 1903 George West & Son was reincorporated with Frank West as the principal stockholder and Kitt~~le~~ridge, who had acquired considerable stock, as the general manager. The firm soon thereafter joined the California Wine Association.

When the 1906 earthquake broke open the wine tanks and flooded the CWA's cellars in San Francisco, it was a young man in the firm, Louis, a son of Charles A. Wetmore, who thought up a method of salvaging this wine so that it could be distilled into brandy. Wetmore requisitioned some water barges from the town of Crockett, and some fire hoses from the San Francisco Fire Department, and as most of the CWA's cellars were located near the waterfront, he was able to pump the wine into the barges and send it up to Stockton for distilling.

Up to the turn of the century, there had been no buyer for the grapes grown in the Lodi area, other than George West & Son, who had the grapes delivered to their El Pinal Winery twelve miles distant at Stockton. Many growers were dissatisfied, and in 1899 Adolph Bauer, a former winemaker at the California Winery in Sacramento, in partnership with John Guggolz, erected the San Joaquin Valley Winery, later known as the Lodi Winery, at the corner of Sacramento and Lodi streets, alongside of the Southern Pacific tracks. The following year, Bauer, in partnership with Jacob Brack, a native of Switzerland and wealthy cattleman, grain grower, and land owner to the west of Lodi, built a second winery, this one a mile north of Lodi at Urgan Station, and appropriately named the Urgan Winery. Their independence was short lived. In 1901, George West & Son bought the San Joaquin Valley Winery, and a short time later the Urgan Winery. The firm made Bauer superintendent of both of its newly acquired plants.




EL PINAL WINERY, Stockton

EL PINAL VINEYARD,

ESTABLISHED 1852.

THE LARGEST PRODUCERS OF PURE SWEET WINES IN AMERICA.

Sander's Improved Continuous Still.



The Largest Continuous Still Ever Built in the World for the Manufacture of Brandy.

George West & Son, **Stockton, Cal.**
SONOMA WINE & BRANDY CO., 1 & 3 FRONT ST., NEW YORK.

ADVERTISEMENT P.W. & S.R., 1892

There was no further attempt at independent production until 1906 when a group of ambitious vineyardists formed the Woodbridge Vineyard Association and built a large winery in the old town of Woodbridge, three miles northwest of Lodi. John C. Thompson, an influential cattleman and bank director in Stockton, who had planted vines near Woodbridge in 1900, became the first president. The other directors were Freeman Mills of Lodi, who had long been interested in grape culture; Frank Perrott and Alexander Chapdelain, Woodbridge farmers; and Jacob Brack, who with Bauer had erected the briefly independent Urgan Winery.

Under Thompson, and after his death in 1911, under his son John H., who became president, the Association's winery continued to have large vintages each year. Although the California Wine Association purchased the greater part of each vintage, the Woodbridge Vineyard Association was able to remain free of CWA domination. From 1909 until Prohibition, Oliver Newman served as the company's winemaker. He was a University of California graduate and one of the first professional winemakers trained by the University. In 1927, the Association sold the idle winery to Samuele Sebastiani, a winegrower and vintner of Sonoma, who reopened it after Repeal.

In 1933, the Woodbridge Vineyard Association was reorganized, with John H. Thompson again serving as president and Everts Mills, a son of Freeman Mills, as secretary. Having sold its original building, the Association leased the old wooden Bradford Winery at nearby Bruceville for its 1933 vintage and rehired Newman as winemaker. The company continued to make wine there until 1945, when it erected a fine modern concrete winery at Ullinger Station, three miles west of Woodbridge.

In 1909 a group of local vineyardists were organized by William C. Brown, a Lodi real estate broker, and George W. Ashley, a local vineyardist. They built the Lodi Cooperative Winery at the northern outskirts of Lodi. Their first

winemaker was an Italian-Swiss, Charles Rossi, who had worked previously for the Barton Estate Winery at Fresno and at Leland Stanford's Vina Winery in Tehama County.

The omnivorous George West & Son acquired the Lodi Cooperative Winery in 1912, renamed it the Mokelumne Winery and operated it up to Prohibition, during which era it was purchased by Lee Jones and associates, renamed the Community Winery, and converted into a grape juice plant. After Prohibition, it again became a cooperative winery and retained the name of Community.

In 1907, four miles east of Lodi at Victor, the Farmers' Mutual Winery was built with a storage capacity of 500,000 gallons. This venture was financed by an association made up of prominent local vineyardists. From their numbers they chose as president Rober F. Green, whom a local historian characterized as a, "most industrious farmer well though of by all." As secretary they chose Lyman M. Lewis, who after a long and adventurous career including some years in the Yukon during the gold rush, had become a successful viticulturist. The buildings of the Farmers' Mutual were made of wood, except for the storage cellar, which had eighteen-inch adobe walls. In 1912, this too was absorbed by George West & Son

With four large wineries under the efficient management of Adolph Bauer, George West & Son controlled most of the winemaking in or near Lodi until Prohibition. The exceptions were the Woodbridge Vineyard Association and the Roma Winery, which was erected two miles east of Lodi in 1915 by Frank Scatena of Healdsburg. During the dry years, the Roma Winery was acquired by J. Battista Cella, of New York, who later acquired other wineries in California and developed the Roma Wine Company into one of the largest in the State.

In 1907 Louis S. Wetmore, Byron A. Bearce, J. M. Eddy, and Professor Frederick T. Bioletti organized the Central Manteca Vineyard Company. Acquiring land about two miles southeast of Manteca, the firm set out a large

vineyard and a short time later built a winery. Soon thereafter, the property was acquired by George West & Son and the winery operated up to Prohibition. With Repeal it was reopened under new ownership. Much of the land remains in grapes and the winery itself is presently owned and operated by J. Cella.

At Stockton, the El Pinal, the parent winery of the Wests, was closed with Prohibition and never reopened. All that now remains to recall the once rich and influential firm is the silent, deserted brick and adobe building along the tracks of the Southern Pacific on Stockton's northern outskirts. At Minturn, the former West vineyards are planted to truck crops. The only vestiges of the Sierra Vista Winery are a deserted boiler house and, alongside the highway, a large concrete fermenting tank that resembles a disused swimming pool.

In the Fresno area, most of the early vineyards and wineries were large scale operations owned by men of wealth. The first of these was Francis T. Eisen. A native of Stockholm, Eisen was educated in Bremen and came to America in 1850. He prospered in the Comstock mines and in 1873 acquired a section of land along what is now Clovis Avenue, five miles east of what was then the new town of Fresno. Eisen had studied chemistry at Bremen, and although only twenty-four years old when he came to America, seemed to have already acquired some familiarity with the wine industry in Germany.

Eisen left the planting of his vineyards to his younger brother, Gustav Augustus, a Ph. D. from the University of Uppsala, who had arrived just the year before from Sweden. The breadth of Doctor Eisen's scholarship was extraordinary. His diverse research included studies of earthworms, the amoeba of carcinoma, and the elements of the blood of batrachians and of man. He later published works on the raisin industry of California and studies on the fig and the nature of caprifigation. He rounded out a varied life with explorations in southern

Europe and North Africa, pursuing his interest in antique glass and Christian archaeology.

The site chosen by the Eisens was conveniently near one of the ditches of the Fresno Canal and Irrigation Company, which brought water from the Kings River. The brothers regarded this as as important, not only because the vines needed irrigation in summer, but also because flooding was believed to be the only efficient way of fighting phylloxera. Moreover, all their machinery was run by water power from an eight-foot fall in the canal.

Their first vintage in 1875 yielded only 250 gallons, but by 1881 they had planted 230 acres, principally to wine grapes of a considerable number of varieties, including the Feher Szagos, a grape well suited for making sherry. Apparently the Eisens early realized that the area was best suited for dessert wines, because in the following year they planted an additional twenty acres solely to this grape. There was a distillery in addition to the winery and two large wine cellars, one built of adobe. We also hear of a, "little park or wine garden, particularly cool and enticing."

By 1890, the Eisens had four hundred acres in wine grapes. Two years later, some of their wines won several awards at the Dublin Exposition, an indication that the wines were probably of high quality. In their experimental nurseries the Eisens had planted some three hundred varieties, and whenever one seemed particularly suitable for their soil and climate, they found space for its propagation. They took great pride in the avenue of tall poplars and pink oleanders leading up to the winery. Vines had been trained along wires stretching from tree to tree, and clusters of ripening grapes shaded the avenue from the heat of the summer sun.

Francis Eisen maintained a residence in San Francisco on fashionable Rincon Hill and conveniently near his office and wine vault at 12 Stevenson Street.

After his death in 1895, his son , August, took over the management and by the turn of the century he had increased the annual output to 300,000 gallons. In 1902 the Eisen Estate leased the property to the California Wine Association, which purchased the winery in 1906 and operated it up to Prohibition. During the dry years part of the vineyard was subdivided into residential tracts and the winery remained idle. After Repeal, under new ownership it was renamed the Sunnyside Winery and operated up to about 1952. Today the old buildings are in ruins.

The Eisens did not long remain the only large scale vineyardists in Fresno County. In 1880, a group of San Francisco capitalists including Abraham Lachman, of the wine house of Lachman & Jacobi, bought 450 acres of the Easterly Rancho to the south of the Eisens and organized the Fresno Vineyard Company. In this venture Lachman was joined by Louis P. Drexler, a real estate broker and president of the California Jute Mill Company; Joseph Brandenstein, a wholesale cigar and tobacco merchant; and George W. Beaver, Vice-President of the Pacific Mutual Life Insurance Company.

The idea of making this investment seems to have been originated by Martin Theodore Kearney. After about a decade of successful activity in the real estate business in San Francisco, Kearney had recently acquired considerable holdings in Fresno County and had organized the Easterly Rancho Company, with offices on Montgomery Street in San Francisco. Though still maintaining a residence at the Palace Hotel. Kearney, having disposed of part of the ranch to Lachman, Drexler, Brandenstein, and Beaver, now began his long and close association with Fresno County.

Kearney had an interest in the new Fresno Vineyard Company, and his associates made him general manager. With a crew of eighty men and over a hundred horses, he began the clearing and surveying of the land, the building of

the canals and levees, and the planting of the vineyard. By January 1882, there were over 350 acres in vines, including Malvoisie, Zinfandel, Feher Szagos, Charbono, Grey Riesling, and Palomino. There were also a large two-story adobe house, a winery and distillery, and an adobe wine cellar some one hundred feet square, with a capacity of nearly 100,000 gallons located at the southeast corner of the junction of Zinfandel and Mission avenues (now Ventura and Peach avenues.)

In 1882, David D. Hudson, a graduate of Oberlin College, Ohio, who had helped plant the vineyard, succeeded Kearney as the general manager. Kearney retained an interest in the company until 1900, when it was absorbed by the California Wine Association. Under CWA management, the Fresno Vineyard Company continued to be a large producer, particularly of dessert wines. With Prohibition, the property was sold, the vineyard uprooted, and the land subdivided into residential lots. The old winery was reopened with the coming of Repeal and, under the new name of San Joaquin Winery and Distillery, operated up to 1956, at which time it was dismantled and the building put to other use.

In addition to his holdings in the Fresno Vineyard Company, Kearney acquired, in the early 1880s, what came to be called the Fruit Vale Estate, 3,000 acres ten miles due west of down town Fresno. He brought all this land under irrigation, and eventually sold about half of it in small parcels. The crops were varied: alfalfa, oranges, olives, and both table and wine grapes. Along the straight eleven-mile road leading to the estate, Kearney planted triple rows of palms, oleanders, and eucalyptus. This boulevard, now known as Chateau Fresno Avenue, acquired its name from the "Chateau," a vast stone residential structure planned by Kearney. This was never built, but he had a large wooden Eastwood style house surrounded by beautifully landscaped grounds.

In 1900, Kearney organized the Kearney Vineyard Syndicate Winery, which built a winery about a mile north of the "Chateau" on Heyes Road. In 1905, a year



FRESNO VINEYARD CO.

[E. Peninou photos] ca 1950


before Kearney's death, the syndicate was reorganized into the Kearney Cooperative Winery Association. The winery was acquired in 1906 by George West & Son, who operated it up to Prohibition. With Repeal it was reopened by a group of local vineyardists who once again took the name of Kearney Cooperative Association Winery.

Kearney seems never to have worked well with other people; his desire for solitude was almost pathological. Born in Liverpool of Irish parents, he had come as a child with his parents to Boston. He always denied emphatically that he was Irish and wished to be taken for an Englishman. His solitary business activities were sometimes ruthless. He never married, and in a large wing of the "Chateau" he lived in what the local press called, "solitary grandeur." He was described as a woman hater; and it was said that he never received any woman socially, except on one occasion when the actress Lily Langtry was his guest.

Big and stalwart, with fine features and an impressive moustache and beard, Kearney remained a figure at once admired and respected by his fellow citizens. He left his estate to the University of California, which has retained a small section of land as an experimental vineyard and converted the old house and beautiful gardens into a State Park. Much of the balance of the estate has been sold for subdivision development.

In 1879, along Fancher Creek, about a mile north of the Eisen vineyard, George M. Malter began planting wine grapes. A native of Silesia, where he had studied engineering, Malter had migrated to the United States at the age of seventeen. Before he was twenty-five he achieved fame and wealth from his construction of blast furnaces and rolling mills at Chicago and Joliet, Illinois, and the mills of a large silver mine at Park City, Utah.

Malter came to California in 1878 and established a plant in San Francisco for the manufacture of mining machinery. He was soon attracted to Fresno County



SCHMIDT LABEL & LITH CO. S.F.

and there acquired 4,000 acres of which he planted 200 to vineyard. In 1884, about five miles east of Fresno, west of Clovis Avenue, and just south of what is now Tulare Street, he built a group of brick buildings for a winery and distillery, which he modestly named the St. George. The output of the St. George was large. Malter had warehouses in San Francisco, New Orleans, and New York City, and a second winery at Antioch on Suisun Bay, with its own wharf and warehouse.

Though gutted by fire in 1902, the buildings of the St. George were restored, and in 1958 were still in use, painted a yellow ochre, somewhat softened by age, and looking a bit like a monastery. One building in particular, with its low tower and pairs of round-headed windows, resembles certain small Romanesque churches of southern France. Malter had many and diverse interests. He was one of the early members of the Bohemian Club in San Francisco. His yacht, the Emerald, won the cup for three successive years for the San Francisco Yacht Club. He traveled widely, became an eager student of oriental arts and philosophies, and a prolific writer on these and many other subjects, ranging from medicine to the behavior of women. In 1891, near the winery, he built a three-story house in a curious indeterminate style. Here, on the upper floor, he had his library, which included about four thousand volumes. He never personally managed his vineyards and wineries, but he was a capable business man and one of the first to advertise his wines by extensive pamphleteering. Until 1906, he maintained a residence in San Francisco, although he spent much time at Maltermoro, an almost feudal little community with its own railway station and post office serving the "Manor" and winery.


Malter continued to make wine up to Prohibition, but during the dry years his vineyards were subdivided. He died in the late 1920s. After Repeal the winery was put back into operation by his son, but after several changes in ownership, it was sold in the early 1940s to an Eastern syndicate. Malter's

fantastic house stands as a reminder of the rather mysterious man who once entertained and held court in a manner befitting an oriental prince.

Two of Malter's partners in his San Francisco plant for the manufacture of mining machinery, Edward Burgess Rogers, a native of Albany, New York, and a graduate of the Rensselaer Polytechnic Institute, and Clarence L. Lind, both acquired vineyards and wineries near the St. George. In 1881, Rogers bought an eighty-acre vineyard--the Margaritha, flanking Ventura and Clovis Avenues west of the Eisen Vineyard--and continued planting until 1891, when he had nearly two hundred acres in wine grapes. At this time, in his adobe and cement winery on the east side of Malaga Avenue, along Fancher Creek, he was making about 250,000 gallons of wine annually. After his death in 1912, the winery was closed, but his widow operated the vineyard until 1918, when she sold the property. Subdivided, it is now the Sunnyside Addition, in which many of the fine palm trees which Rogers planted are still standing.

Lind had come to Fresno County with Malter in 1879 and together they had bought part of land later occupied by the Hammer Air Field. He and Malter dissolved partnership in 1885, whereupon Lind, forming a new partnership with Albert P. Adams, a retired Scot sea captain, organized the Lind Vineyard Company. The partners built a winery and distillery and besides port, angelica, and sherry, were soon producing a good brandy.

Still another large vineyard and winery near the St. George was that of Robert Barton, who in 1880 acquired a section of open land--at that time planted to grain or used for pasture--extending from what is now Belmont Avenue, north to McKinley Avenue, and from Cedar Avenue, east to Chestnut. A little later, Barton purchased an additional half section adjoining this to the south and extending to what is now Tulare Street, then known as Tiesling Avenue.



A VIEW OF THE LIND VINEYARD PROPERTY
SHOWING THE LOCATION OF THE WINERY, DISTILLERY AND A BIT OF VINEYARD

LIND VINEYARD, FRESNO


[*Imperial Fresno, 1897*]

(Indicating the importance given to wine grapes, the present extension of Ventura Street was known then as Zinfandel Avenue.)

Barton was a descendant of a family of Polish political refugees, the Bautenoffskys, who a century earlier had settled in Hanover and changed their name to Bautenoff. Barton went to England as a boy, anglicized his name, and when still a young man came to the United States. With his training as a mining engineer, he found abundant opportunities in Nevada during the Comstock boom. Leaving Virginia City with a considerable fortune and with a desire to establish himself as a gentleman viticulturist, he began a systematic search for a location in which to settle. His companion and advisor was described as a, "learned French gentleman."

Having acquired his land, he began planting grapes, chiefly Charbono, Burger, Zinfandel, and Malvoisie. By 1882, he had five hundred acres in vines, a winery under construction, and a "handsome almost palatial residence approached by a broad avenue lined by Lombardy poplars and Italian cypresses." The house was lighted by gas manufactured in the cellar and the walls were built with air chambers to mitigate the summer heat. Barton's first vintage was in 1883, by which time title to the property had become vested in a British syndicate, which had a capital stock of \$200,000 and called itself the Barton Vineyard Company.

In 1887, the property was purchased by still another British company and the name changed to Barton Estates Company. Barton continued to reside at the vineyard and although himself not trained as a viticulturist or winemaker, was able, by securing first rate personnel, to produce some notably good wines and brandies. By the late 1880s, the annual output was around 200,000 gallons. In addition to his viticultural activities, Barton found time to finance the building of a fine opera house on Fresno Street, between Van Ness and Fulton streets.



DARTON ESTATE
[Imperial Fresno, 1897]

When Barton died in 1891, still a comparatively young man, his sons were not yet old enough to take over the management of the winery. As their new general manager, the Barton Estates selected Harrington Ashley Trevelyan, a former colonel in the British Army, a veteran of the Crimean War, and one of the few of the "noble six hundred" to survive at Balaklava. Under his general supervision, and with Charles Rossi as the winemaker, the output, which had dropped to 60,000 gallons in 1890, rose to 275,000 gallons in 1896. They received the highest award for their port and brandy at the Chicago World's Fair in 1892 and again the highest award for port at the San Francisco Mid-Winter Fair of 1893-94. Among Trevelyan's improvements was a glass roof for the sherry house so that the wine in its oak puncheons might bake slowly in the sun's rays.

The maintenance of the estate, which now had 720 acres in wine grapes and 230 in raisin grapes, was highly efficient. The crew of about twelve men employed throughout the year was increased to from forty to fifty during the busy season. In addition to these, about one hundred Chinese were hired by contract during the vintage. The estate had its own cows for milk and butter, fattened and slaughtered its own hogs and beef cattle, raised chickens and turkeys (latter herded in the vineyards they were valuable in destroying grasshoppers), grew grain and hay for its stock, and maintained a vegetable garden.


After Trevelyan's death in 1899, the company engaged William Rennie, a Scot, as general manager. A short time later, a Scottish company became owners of the estate and continued to operate both the vineyards and winery up to 1915, in which year the winery and 850,000 gallons of wine were destroyed by fire. Because of the threat of Prohibition and the heavy government wine tax, no attempt was made to rebuild. By the time Prohibition came into effect, the city of Fresno had grown out toward the vineyard and the company decided to tear down the dignified old house, put through new streets, and sell the property as the

Sierra Vista tract for home sites. All that remains to recall the once "almost palatial residence" are two tall palm trees on the west side of Barton Avenue near the intersection of Harvey and streets.

In 1881, Herman Granz, a German who had made a small fortune from a furniture factory in San Francisco, bought eighty acres adjoining Maltermoro to the north. The next year he planted a vineyard and by 1885, he too had a winery and distillery. Like the Barton Estate, he gained a reputation for a fine quality port. He continued in business up to Prohibition.

About a mile north of Maltermoro, the Las Palmas siding at Clovis Avenue and Olive Street recalls the site of the 160 acre Las Palmas Vineyard and Winery. The vineyard was set out in the 1880s by Major Benjamin J. R. Woodworth. It was acquired in the 1890s by the British investment firm of Balfour Guthrie & Company, who had offices in San Francisco and owned large sections of land throughout northern and central California, including some two thousand acres in and around Fresno. In 1910, Lindsey R. Rodgers purchased the Las Palmas and erected a winery and distillery, which he operated up to 1916, when he sold the property to the California Wine Association. It was acquired in the mid-twenties by B. Cribari & Sons, who during the dry years made sacramental wines. With Repeal, the Cribaris enlarged and modernized the winery and operated it up to 1954, at which time it was sold to the E. & J. Gallo Winery in Modesto. A line of tall palms planted by Woodworth still stand along Clovis Avenue, but the land once in vines has been planted to cotton, and the fine old home shaded by eucalyptus trees is now a sanitarium.

The Eggers Winery and Vineyard were located on a part of what is now the Hammer Air Field. Here, and to the north and east, George H. Eggers and Christian H. Voight purchased nearly six thousand acres in 1868. Eggers, a German from Hanover, had come to California with the Gold Rush and had tried



WINE CELLARS OFFICE
WINERY AND DISTILLERY BUILDINGS

EGGERS VINEYARD, 5 MILES N. E. OF FRESNO, CAL.
THE PROPERTY OF EGGERS & CO.

[*History of Fresno County, 1882*]

his luck at mining for about a year. In 1853, in partnership with Voight, he became a wholesale grocer in San Francisco. The partners did nothing with their Fresno property, which they regarded as probably a poor investment until 1873, when they began sowing a part of it to wheat. They also tried, but with no particular success, tobacco, sugar cane, and cotton. Before 1880, when they caught the viticultural fever, they had sold a considerable part of their large holdings, but they still held 760 acres and this they began planting to grapes. Voight soon thereafter withdrew from the venture and Eggers, with his son Herman, organized the firm of George H. Eggers & Company.

By 1883, they had six hundred acres in vines. George Eggers continued to run his grocery business in San Francisco at California and Front Streets. His imposing Odin-like figure, with its full beard, made its way each evening to what his contemporary biographer, Alonzo Phelps, called the "parental mansion finely located in a retired part of the city (Twelfth Street near Howard) where elegant taste exhibited in its ample grounds the abode of culture and refinement."

The original adobe winery, just east of Scandinavian Avenue, midway between Mill Ditch and North Avenue, was enlarged several times and, by 1891, had a capacity of 200,000 gallons. The planting was said to include some of the best French varieties and there were also about a hundred acres in Muscats. During the vintage season the firm employed over a hundred men and they used some forty horses.

About 1890, Eggers forsook his abode of culture and refinement in San Francisco and established himself in a large house built in the Tuscan villa style near the winery. Here he lived on well into his seventies. His son Herman was general manager and continued in that capacity until 1906, when the California Wine Association acquired the property. The winery was destroyed by fire in 1913.

La Paloma, the vineyard and winery of Michael F. Tarpey, was on the east side of Clovis Avenue, across from Eggers. As a child, Tarpey had come in 1855 with his parents from Ireland to California. While still a very young man, he was fortunate in becoming an associate of Senator George C. Hearst, from whom he learned much, both of mining and politics. By the age of thirty-five, he had acquired considerable wealth, and following the example of Hearst in the Sonoma Valley, he began planting choice wine grapes in Fresno County.

In addition to his work as a viticulturist throughout the 80s and 90s, Tarpey was active as a Democratic National Committee man and one of the leaders among the San Joaquin Valley agriculturists in their long fight against the exorbitant freight rates of the Southern Pacific. In 1913, as a lobbyist for the wine interests in California, he went to Washington, where he led a fight to defeat the Pomerene Amendment, which would have benefited the so-called "Ohio Artificial Wine Ring". By its absurd provisions the Pomerene Bill would have taxed the grape brandy used in the production of California dessert wines a dollar ten cents per gallon, whereas the dessert wines made in the East, which did not use and grape brandy for fortification, would have been tax exempt.

In 1910 he organized a group of men which included, among others, Secondo Guyasti in southern California, and Andrew Mattei, in Fresno, into the California Independent Wineries to compete with the California Wine Association. For some years they more than held their won, and Tarpey had sufficient capital to build a new winery in 1910 for La Paloma, which claimed at the time to be the largest in the world. Whether or not this claim was warranted, Tarpey's annual output of 1,500,000 gallons was impressive. In 1916, he sold the property to Garrett & Company of New York, the makers of Virginia Dare Wines, who in 1921 sold it back to Tarpey for far less than they had paid for it.

*CWA
purchased
1916*

During the first years of Prohibition, the plant remained closed, but in 1926, Tarpey began making some wine for sacramental use and after Repeal and under the management of Arthur B. Tarpey, the founder's son, the plant again greatly increased its output. In 1936, the Italian Swiss Colony purchased the winery and has continued large scale operation.

In 1879, to the west of Eggers and north of Barton, Charles G. Anderson put up for sale a section of land for which he had purchased the water rights. So large a proportion of those who bought here were Swedes that the tract became known as the Scandinavian Colony.

Anderson kept for himself forty acres on which he planted fruit trees and wine grapes and built of adobe brick a winery and distillery which he called the Centennial Winery. One of the largest purchasers was a german, from the Rhine country and son of a winegrower, Frederick M. Roessler, who set out some good varieties and in 1893, built a winery, the Estella Blanca, which he operated until Prohibition.


In 1890, the firm of Kohler & Frohling purchased land in the colony and erected a frame winery and distillery which under the management of Charles Milhan was operated until 1894, when it came under the management of the California Wine Association. The winery was destroyed by fire in 1899, but a new frame building named the Scandinavian Winery was immediately erected to handle that year's vintage. It remained in operation up until Prohibition.

In 1896, at the southern outskirts of Fresno and conveniently near the main line of the Southern Pacific, the CWA erected a large brick winery to handle the production of the large vineyards they controlled in the vicinity. The first years vintage was 200,000 gallons. The winery was named Calwa and the surrounding area became known as the Calwa District. The capacity of the winery was increased many times up to Prohibition. During the dry years Calwa was

converted into a cotton processing plant. The old brick building still stands and the district has retained the Calwa name.

Five miles southeast of Fresno, at Malaga, Andrew Mattei, a Swiss, settled in 1887, set out a small vineyard and was making wine by 1892. His vineyard was ultimately enlarged to twelve hundred acres and the winery with a capacity of approximately three million gallons and a distillery with an annual output of over a quarter million gallons of brandy became the largest privately owned one in the Fresno area. With Repeal, despite the fact that he had passed his eightieth year, Mattei reopened the plant and remained active in the industry until his death in 1936. In 1943, the ^{Alta}Alta Wine Company acquired the winery from the Mattei estate and operated it until 1947, at which time it was closed,

As early as 1896, the California Wine Association foresaw that the Fresno district would become the dessert wine center of California. In that year, struggling with the Winemakers Corporation, the CWA realized that it must produce as well as sell wine. Accordingly, seven miles north of Reedley at the base of the Sierra Nevada foothills, it erected a two million gallon capacity winery with a distillery, and planted three thousand acres to vines. To this new vineyard and winery it gave the name Wahtoke. Its first vintage was one of over 1,500,000 gallons. In the ensuing years, both the winery and vineyards were enlarged, and before the coming of Prohibition, with an annual output of two million gallons, Wahtoke became to the production of dessert wines, what Greystone in Napa County was to the CWA's dry wine production. Though Prohibition was a financial blow to the CWA, it was able to recoup in part by the sale of the Wahtoke in 1919 for \$1,300,000. After Repeal and under new ownership, the winery was reopened. Since 1944, the winery has been owned and operated by the Cella family.



GREAT WESTERN / WAHTOKE WINERY

[ca 1900]




Four years after the building of Wahtoke, the San Francisco wine house of Lachman & Jacobi, in its fight with the CWA, built its own winery at Reedley, the Lac Jac, to ensure a source of dessert wines. The following year, when Lachman. & Jacobi merged with the CWA, the Lac Jac was sold to Moses Samuel, the head of an independent San Francisco wine house, who renamed it the Alma and operated it up to Prohibition. After Repeal, it was reopened under new ownership as the Mt. Tivy Winery, and in the 1940s was acquired by the Christian Brothers and became their principal plant for the production of brandy and dessert wines.

Charles K. Kirby, early settler in the Fresno area, large land owner and bank director, with over a hundred acres in wine grapes, erected a winery in the late 1880s at his Sierra Park Vineyard, three miles south of Fowler, at the junction of Peach and Manning roads. This was operated until Prohibition and with Repeal was reopened by Dr. Myer Elgarten as the Garden Vineyards Winery & Distillery. Subsequently, it became known as the Monarch Winery.

At nearby Selma, George West & Son in 1899 built at the junction of McCall and Manning roads, the McCall Road Winery, and in 1904, at the junction of old U.S. 99 and Floral Avenue, a group of local vineyardists organized under the name of California Grape Growers' Association, and erected the Selma Cooperative Winery. Both operated up to Prohibition, but nothing remains today of either.

At Dinuba, prior to Prohibition, there was an eighty-acre vineyard and a winery at the ranch of Herman Ruschaupt, three miles northeast of town. This was acquired in 1904 by Emil H. Granz of Fresno, who renamed it the Dinuba Winery. Some years later it became known as the ^{Alta}Alta Winery and under this name was re-opened after Repeal by Charles Dubbs and Samuel Caplan. Dubbs, who labeled his product St. Charles, made wine here until about 1950.

Two miles north of Dinuba, near Tokay Switch, there rises abruptly from the flat valley floor a rocky, brush-covered hill known as Smith Mountain. In



LAC-JAC / ALMA / MT. TIVEY WINERY, Reedley

[W.I. photo, 1935]

1903, the California Wine Association put up a group of wooden buildings at the base of the "mountain" and not inappropriately called the new winery the Smith Mountain. It did not survive Prohibition, and the one building still standing is used by a fruit packing house.

The town of Sanger had a cooperative winery by 1906 at the southern edge of town. This was closed during Prohibition but was reopened with Repeal and is still operated as a cooperative.

Another Fresno County cooperative was the Growers' Winery and Distillery of Parlier, erected in 1900 on Newmark Street between Tuolumne and Tulare roads. The most active local grower in its organization and its first president was Robert K. Madsen, a native of Denmark, who had a vineyard about three miles west of town. This too operated until Prohibition. The building no longer exists, its site being occupied by a Buddhist Temple, but the redwood staves of the old wine tanks were used during Prohibition by a resourceful contractor for the facing of a house which still stands on Fresno and "I" streets.

At Tulare was the winery of Frank Giannini, a native of the island of Elba, off the Tuscan coast of Italy, and son of a vineyardist. Giannini came to California as a young man and after farming for a short time at Brentwood, Contra Costa County, purchased in 1889, three miles northeast of Tulare 160 acres which he planted to orchard and vineyard. About 1900, he purchased an additional 480 acres, enlarged both orchard and vineyard, and in 1905 built the Tulare Winery. It was destroyed by fire in 1911, but Giannini rebuilt, this time in adobe, and like Mattei, not only operated up to Prohibition, but after Repeal as well. After the founder's death the property was acquired by the Petri Wine Company and subsequently by Edward Arakelian and Vas Gunner of Fresno who named it the Argun Winery.

In 1902, the Italian Swiss Colony erected a large winery with a distillery at the town of Kingsburg. The first vintage was one of 750,000 gallons. The winery operated up to Prohibition. After Repeal, the Kingsburg cellar was operated by Louis M. Martini for several years. Subsequently, the plant was taken over by the Cresta Blanca Company, who have replaced the original frame buildings.

Also in 1902, the Italian Swiss Colony built a winery with distillery at Lemoore, which operated until Prohibition. The winery has been dismantled, but part of the old buildings have survived and are now being used by the Western Condensing Company.

Five miles east of Lemoore, at Armona, was the appropriately named Armona Winery, built in 1907 by a group of local vineyardists who represented some 2,000 acres of vines. The company was capitalized at \$100,000 and the "enterprise was considered of sufficient importance to induce the Southern Pacific Company to build nine miles of railroad track to handle its output." The building on Jackson Street adjoining the railroad tracks no longer stands.

In 1898, George West & Son built a frame winery at the southeast corner of Eleventh Avenue and Fifth Street in Hanford. This was designed primarily to handle the crop of the thousand-acre Lucerne Vineyard of the Messrs. Paige, Root, and Chittenden set out in 1889-90, a mile north of town. The winery was destroyed by fire in 1915 and was never rebuilt. Two years later, the CWA, which had absorbed George West & Son, sold the vineyard. All that remains to recall the site of the winery are a few palm trees planted by George West & Son which would seem to indicate that they went to some effort to landscape the property.

By 1918, the San Joaquin Valley had already surpassed all other viticultural districts in viticultural and vinicultural production, and since Repeal the reopening of old wineries and the building of many large new ones has again made this district the largest by far in output.



L.M. MARTINI GRAPE PRODUCTS, KINGSBURG, CALIF.
0515

ca 1940

In 1852, a German by the name of ^{Geo.} Krause planted what he named the Red Mountain Vineyard on the Rio de los Estanislau^s grant, a mile from the flourishing mining town of Knight's Ferry in Stanislaus County. Soon after the start of the vineyard a Stockton attorney, Abraham Schell, became a partner and, upon Krause's death a few years later, the sole owner. He sent East for his nephew, Herrick, who joined him as a partner and winemaker in 1867. The vineyard was expanded to about eighty acres which were planted to the Mission, Zinfandel, Muscat, Cabernet Sauvignon and Mataro varieties.

Schell soon realized that because of the hot summers and his irrigation of the vineyard he could never produce a fine dry table wine for his grapes were too high in sugar and low in acid. He, therefore, specialized in fortified wines: port, sherry, muscatel, and angelica. He built a distillery and not only made his own fortifying brandy but also aged some and sold it under his label. It is claimed that all his wines were aged six years; some were sold locally but the greater percentage was shipped by wagon to Oakdale, and from there to Albany, New York, where the Schells had an office. The wine, mostly fortified, was shipped in fifty gallon barrels and the average price was \$1 a gallon. A small amount of dry wine was sold locally.

As the company was specializing in dessert wines they would lay out in the sun some of the grapes. When the grapes became semi-dry they would be mixed in with the fresh grapes. The purpose was to obtain greater alcohol and thereby reduce the amount

of fortifying brandy required to bring the wine up to the desired twenty per cent alcohol by volume.

Abraham Schell died in 1894 and Mrs. Schell a few years later. As there were no children, Herrick, the nephew, inherited the property. The winery continued to operate until Prohibition and the vineyard until 1921, when with the future of the grape market very dark, the Schells pulled out the vineyard. One of Herrick's sons, Artie, still living in the family home in Knight's Ferry, which was constructed in 1856, believes that this was a great mistake, for in 1922 the price of wine grapes rose sky high as the stocks of hoarded wine in the East became exhausted and Italians and others became wholly dependent upon the California vineyards for wine grapes to make their basement "dago red".

After Repeal the winery, still in good condition, was leased by Emanuel Galas who brought in grapes from the San Joaquin Valley and produced wine most of which was shipped in bulk to New York, where it found a ready market among Greek-Americans who felt particular confidence in a wine produced by a fellow countryman. He increased the capacity of the winery from seventy five thousand to one hundred and fifty thousand gallons. The Schells sold the property in the thirties, and the new owners in 1943 were faced with an ultimatum from the cattle company which was leasing the land for a cattle range; "Either the winery goes or we go." It seems that the cowboys instead of singing the cattle to sleep would invariably end up in the winery, and upon leaving were in no condition to sing, let alone watch the cattle. As the land was bringing in more money than the winery, the winery was closed and the "sons of

Helios" were forced to find another source in California for Greek wine. Thus after ninety-one years of operation the Red Mountain Vineyard and Winery has become a typical Mother Lode relic. But the ruins remain as a monument to two notable pioneers of California wines and vines, Abraham and Herrick Schell.

Red Mountain Vineyard

AN ADVERTISEMENT BY A. SCHELL, INC. PROPRIETORS
(Reprinted with permission of Southern Mines Press, Modesto, Ca.)

During the past eighteen years the wines and brandies made at this vineyard were offered for sale in the cities of Albany and New York. The sales doubled every year, the demand for them spread all over the country, and they gained the reputation as the best made in this country.

A. Schell, the proprietor, was formerly a resident of the city of Albany. In 1849, during the excitement incident to the discovery of gold in California, he went with a company of seventeen, to the Eldorado of the west, where, in 1866, he became interested in Red Mountain Vineyard company with George H. Krause, a German from the Rhine, well acquainted with the making of wine, and they soon obtained a wide reputation for their wines and brandies. Krause has since died, and Schell has become the proprietor.

This vineyard is located in the Foot-Hills of the Sierra Nevada Mountains, near Knight's Ferry, in the county of Stanislaus. It contains many different varieties of vines, such as the Muscat of Alexandria, Black Hamburg, Reine Blanche, White Malaga, Frontenac, Golden Chasselas, Pinot Noir, Tintura, Carbanet Sauvignon, — said to be the best Claret Grape in the world. Petit Bouschet, Petit Syrah, Cabernet, Trousseau, Matero and Mission Grape. The country in and around this vineyard is volcanic in its origin, being composed of scoria, lava, decomposed iron ore and alluvium, intermixed with clay.

It is needless to say, to those who are acquainted with the grapes grown in regions of volcanic origin, that they greatly excel in bouquet and richness of saccharine matter — the two great essentials necessary to make good wine. It has been fully demonstrated by the experience of the past that grapes grown in the Foot-Hills and mountainous regions of California, as well as in the mountainous regions of other countries, are greatly superior to the those grown on the plains, lowlands and along the sea coast.

This statement is borne out by a report of the committee of the Legislature (1870) of the State of California, on the culture of the grape and production of wine and brandies. The committee say, in their report:

"After a careful investigation, your committee feel constrained to say that, thus far, the grapes grown on our chaparral lands in the Foot-Hills and mountain sides produce superior wines and brandies. Indeed, it seems impossible that wines of the same age could excel those of Schell & Krause from the 'Red Mountain Vineyard' in the Foot-Hills of Stanislaus county."

To satisfy the people that Red Mountain Vineyard is not a myth, and to remove the suspicions and fears of the more skeptical, the proprietor begs leave to copy a few extracts from papers published in California by those who are personally acquainted with the Vineyard:



Red Mountain Vineyard,
PRODUCER OF
FINE WINES AND BRANDIES.





TRADE MARK

MIDWINTER FAIR
PRIZE MEDAL BRANDY.

OLD WINES AND BRANDIES A SPECIALTY.
THIRTY-FIVE YEARS IN THE BUSINESS.
H. R. SCHELL, PROPRIETOR.
KNIGHTS FERRY, CAL.

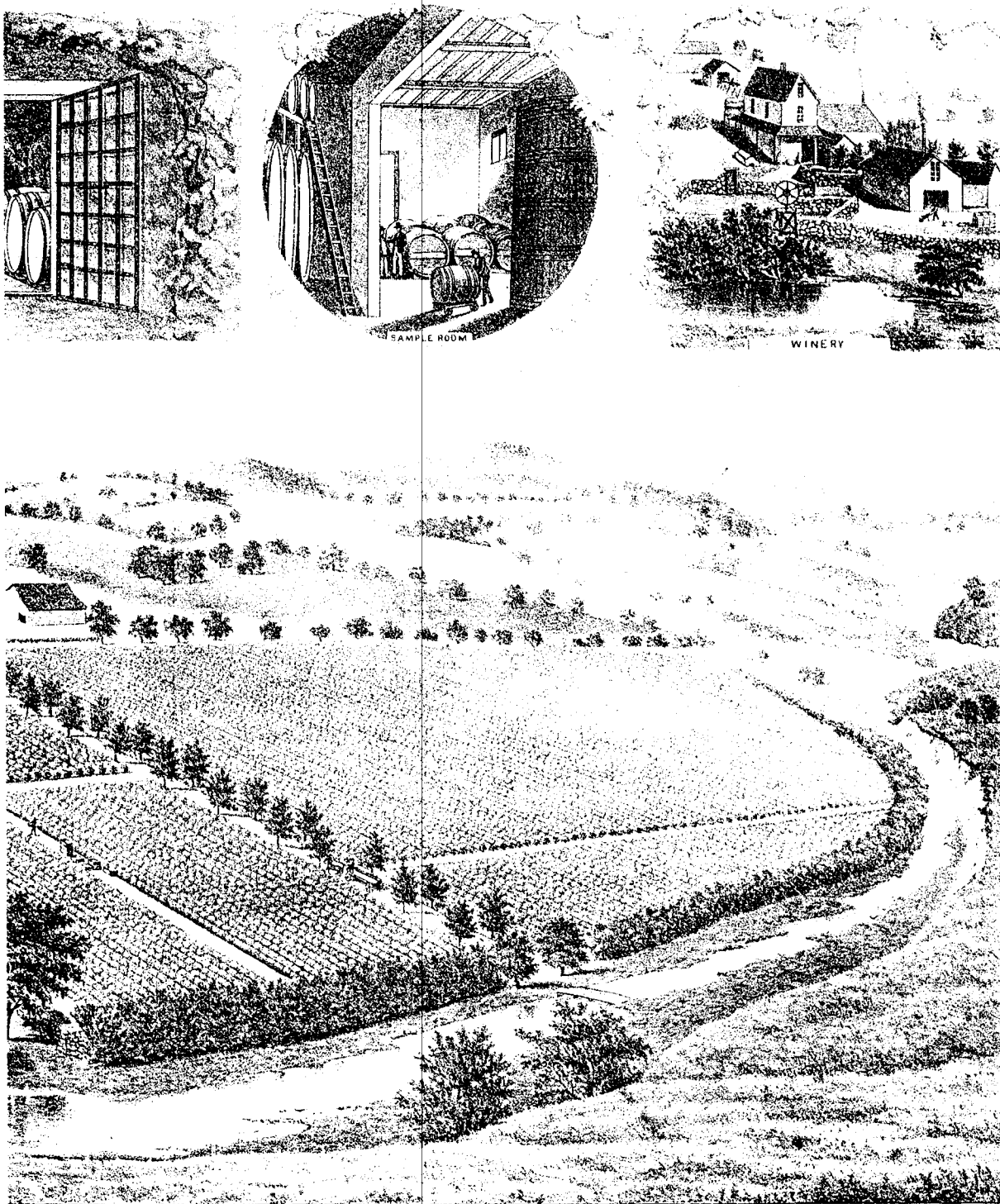
Red Mountain Vineyard Label put out by Herrick R. Schell, nephew of Abraham.

Once Scenic Vineyar



RED MOUNTAIN VINEYARD, A. SCHELL &

Now a Cattle Ranch



P.S. KNIGHT'S FERRY, STANISLAUS CO. CAL.

in the *STOCKTON INDEPENDENT*, March 1, 1873)
DESCRIPTION OF A CALIFORNIA VINEYARD.

**WHAT A. SCHELL HAS ACCOMPLISHED —
GRATIFYING SUCCESS OF HIS ENTERPRISE.**

The largest and most complete vineyard in this portion of the State is located about one mile from Knight's Ferry, Table John creek, in Stanislaus county. It is called Red Mountain Vineyard, and is owned by A. Schell. Twenty-five acres are planted with vines, and the vineyard contains about 60,000 vines.* Ten thousand of these were set out in 1860, and are now thirteen years old, and the balance are from four to eight years old. Ten thousand are of foreign variety, consisting of Muscat of Alexandria, Black Hamburg, Reine de Nice, Tintura, and Pinot. The soil of this vineyard is a deposit from Table John creek, which runs at the base of Red Mountain, and is made up of alluvium, scoria, iron rock, etc., and is particularly well adapted to the production of grapes of a superior quality, not only for wine, but for table use, and from the Muscat superior varieties are produced. The wine house and cellar are constructed on the side of a hill. The main cellar is sixty by eighty feet, sixteen feet high, with concrete walls three feet thick. In addition to the large cellar just mentioned, a smaller cellar fourteen feet wide and seven feet high, has been excavated from it back into the hill a distance of eighty feet, and at right angles eighty-one feet farther to the brow of the hill. This tunnel is run through solid rock and cement, and is perfectly impervious to water, is always dry and at a constant temperature, and is most admirably adapted for the storing of wine. At the outlet of this tunnel on the brow of the hill is an iron grated door, firmly set in solid masonry, and inside of that, wooden doors, which are used to regulate the temperature and ventilation of the cellar. There are ten one thousand gallon casks in the main cellar, resting on brick piers, which cost \$170 each, and six smaller tanks holding one thousand four hundred gallons (since which one tank holding 8,000, one holding 10,000, one holding 11,500, and four holding 5,000 gallons have been erected). In the fermenting room there are thirty fermenting tubs, holding six hundred gallons

While visiting this cellars a few days since, we've counted fifty-eight butts in the tunnel, holding about one hundred and fifty gallons each, all filled with wine of superior quality, and marked and ready for shipment to New York. There were also in the main cellar, in addition to the large casks and tanks mentioned, many two, three and five hundred gallon casks filled with wine.


Tens of thousands of gallons of 'villainous compounds' are on the market in the shape of wine and liquor. It is estimated that two-thirds of the wine and liquor used in our country are adulterated. Some persons think if they get it from the United States bonded warehouse that then it is pure.

This is a mistake. Adulteration is carried on as extensively in Europe as in America. It is well known that our revenue laws allowing spirits to be shipped to

since then large additions have been made.



Abraham Schell town house in Knights Ferry, CA., built around 1856 and is the only sandstone residence in this community. He was also the banker and a prominent attorney. The bank vault was located in the living room of the Schell home.




ign countries free of tax, large quantities are shipped usually.

During the past year 12,000,000 gallons of spirits have been shipped to Europe from the United States; much of it to France. No doubt the United States will receive a share in return in the shape of Otard, Martelle, J. & F. Co., Hennessy, and other French brandies."

California wines and brandies have lately greatly increased in favor with the American people. Within the last year actual statistics show that the sales of wine and brandy made in California have increased three-fourths, while the sales of imported wine and brandy have fallen two-thirds, thus showing that California products are beginning to be properly appreciated. It is only a question of time when California will have a monopoly of the wine trade on the Western Continent.

As taste is the creature of education, I do not expect that wines and brandies will please everybody. Those whose tastes have become vitiated by the "villainous compounds" put up in New York city and elsewhere under fictitious license, and those who have been in the habit of drinking foreign wine and brandy and formed a taste for them, and those that think that everything imported is better than the domestic article, will be slow to acknowledge the merits of the products from Red Mountain Vineyard. Those whose tastes are in their primitive purity can say without a single exception, I have never failed to use.

In conclusion, I beg to assure the public that what I put upon market pure as can be made from the



KNIGHTS FERRY

1. CITY JAIL
2. CHURCH
3. GENERAL STORE
4. COVERED BRIDGE
5. HOTEL
6. DAKIN HOUSE
7. I.O.O.F. HALL
8. FLOUR MILL
9. MASONIC HALL
10. SCHELL HOUSE
11. THE "LONG HOUSE"
12. THE WILLM'S RANCH

juice of the grape; that, with few exceptions, none of the wines are put upon the market less than five years old, and that I have now some on hand ten years old, and for medicinal purposes these wines are unexcelled.

A. SCHELL & CO.



ny old rock walls and fences around Knights Ferry were built with the assistance of the Chinese laborers. Some of these fences are now reinforced with barbed wire.


(Knights Ferry photos from Elizabeth Corson Simms collection.)




This bluff which stands 215 feet above the river bed is called "Lover's Leap." The name was given because of a legend of a young Indian maiden who was disappointed in love jumped to her death from this precipice.



RED MOUNTAIN WINERY c1950
[E. Peninou photos]



ENTRANCE TO TUNNEL



GRAPE ACREAGE STATISTICS
1856 – 1992

GRAPE ACREAGE STATISTICS

Estimates of grapevine acreage have been compiled by different agencies and associations since the early 1850s. Unfortunately, early estimates were not compiled annually. Federal statistics are available through the United States Census, but are, of course, decennial. During the 1850s, 1860s and 1870s, the State Agricultural Society periodically published tables listing grape acreage in California by county, but their efforts were inconsistent. The California State Board of Equalization also collected acreage statistics, but again, these were not compiled annually. In 1890, the California Board of State Viticultural Commissioners published the first comprehensive survey of grape acreage, including a county by county directory of vineyardists.

The consistent compilation of grapevine acreage in California began in 1919 when estimates were under the control of the Crop and Livestock Reporting Service, a State agency. Then, in 1969, the California Agricultural Statistics Survey (CASS) took over this statistical task. Financed through a joint effort of the State and Federal departments of agriculture, the wine industry, the California Raisin Advisory Board and the California Table Grapes Commission, CASS continues to compile annual grapevine acreage estimates from 9,000 growers statewide. Although other acreage estimates have been collected by various State and Federal agencies between 1919 and 1992, this report utilizes the data recorded by the Crop and Livestock Reporting Service and CASS because of their accuracy.

Grape acreage estimates were obtained from the following sources:

For the years 1856-1858, 1868, 1872-1877: *Transactions of the California State Agricultural Society*.

For the years 1880, 1887, 1891-1894, 1904, 1906, 1910, 1912, 1914, 1916: *Reports of the State Board of Equalization*. [When they seemed more reliable than those of the Board of Equalization, some estimates for 1910 were taken from the *Statistical Report of the California State Board of Agriculture for the Year 1918*, which includes grape acreage for 1910.]

For the year 1890: *Directory of the Grape Growers, Wine Makers and Distillers of California*, published by the California Board of State Viticultural Commissioners in 1891.

For the years 1919-1953: *California Fruit and Nut Crop, Special Publication 257*, published by the Crop and Livestock Reporting Service. Between 1919 and 1953 the Service issued annual acreage estimates. This supplement by R.E. Blair, agricultural statistician for the Service, was compiled after corrections and adjustments were made in the data collected for those years. Because the supplement provides a more reliable source of data, it was used in lieu of the annual reports.

For the years 1954-1968: *California Fruit and Nut Acreage Estimates*, annual reports published by the Crop and Livestock Reporting Service.

For the years 1969-1992: *California Grape Acreage*, the annual report issued by the California Agricultural Statistics Service.

Estimates for 1856-1858, 1868, 1872 and 1873 were given as the number of grapevines, not in acreage yields. The grapevine estimates were converted to acreage yields based on the now-standard 8' x 8' planting (681 vines per acre), and were rounded to the nearest whole number. At the time, this configuration of grapevine planting was not necessarily the standard, and there were variations in the spacing of vines, but 8' x 8' was prevalent. Since there is no means of verifying the planting formation of every vineyard, the acreage was converted according to the standard configuration to provide consistency and a basis for comparison.

The acreage estimates for 1856-1858, 1868, 1872-1877 and 1880 combine table, raisin and wine grapes into one total. For the other years, acreage estimates are broken down by grape type and variety. This report presents the total table, raisin and wine grape acreage. The acreage estimates include both bearing and non-bearing vines.

When looking at the acreage estimates in this survey, it is important to understand the present boundaries of California's counties changed considerably between 1850 and 1907. For this reason, the dates of conception for each county are provided.

The reliability of the older acreage yields remains suspect as there were no means available to verify the accuracy of data collection; in addition, the early records were compiled and recorded by a not-always-neat hand. This is particularly evident in the records from the State Board of Equalization. Their figures were included when they seemed consistent with the trends in grape growing in the counties, and were helpful in filling the gaps left by the lack of alternative data.

Some acreage estimates were not included in this report. Whether because of typographic errors, or mistakes made during data gathering, the figures were either unlikely for that county at that time, or were glaring errors. For example, the State Board of Equalization reported 64,044 acres of grapevines in Siskiyou County in 1893—an impossibility.

It should be noted that the acreage estimates compiled by the various agencies and associations often omit grapevine acreage for various counties during any given year. This does not necessarily mean that grapevines were not, or are not currently, cultivated in that county. Grapes have been grown in every county of California, a fact that makes California unique in the history of grape growing and wine making in the United States.

The regions of California not particularly suited to the cultivation of grapes have often been neglected in surveys when acreage falls below the level of inclusion. The collection of acreage estimates before 1900 was no doubt hampered by the lack of transportation to, and the difficulty of communicating with, the less populated areas of the State. Although the methods used to compile data are now more sophisticated, parcels of less than five acres were often not included in the data, and there are many small vineyards that remain unrecorded. In fact, smaller acreage estimates are often "carried over" from

one year to the next if time or financial resources preclude investigation. This accounts for some of the counties that list the same meager acreage for an extended period of time. For example, Siskiyou County is listed as having two acres in grapevines for the years between 1937 and 1962. CASS carried over the figure until notified that sometime during that period the grapevines had been pulled.

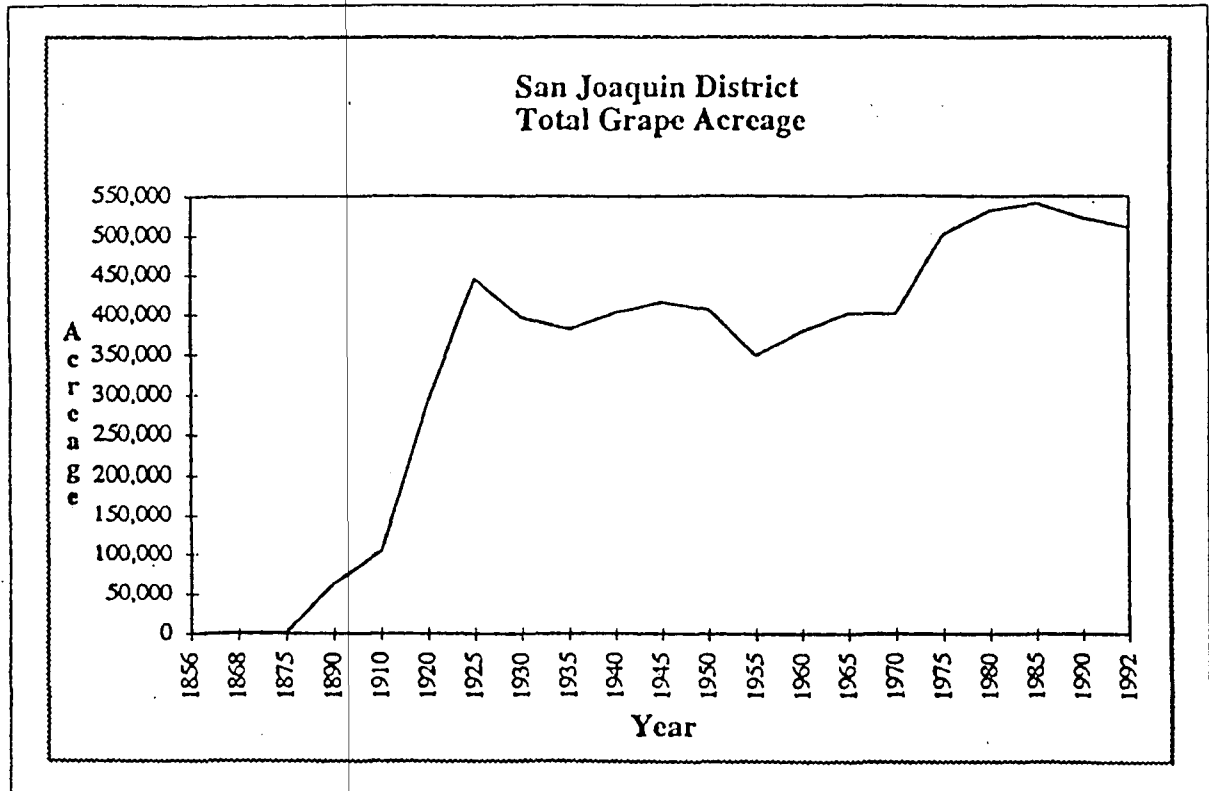
This statistical survey presents the grapevine acreage planted in California between 1856 and 1992 as it was reported. As estimates, they do not represent a completely accurate accounting of the acreage planted to grapevines, but they do illustrate important trends in the history of grape growing in California. Although data concerning the acreage planted to different types and varieties of grapes is not included as part of the acreage total by county, acreage planted to wine grapes has been compiled for specific years.

Every effort has been made to present accurate acreage estimates — any errors are entirely my own.

— Ernest Peninou

San Joaquin Viticultural District

Date	District Acreage Totals	County as Percentage of District Total							
		San Joaquin	Tulare	Stanislaus	Merced	Fresno	Kern	Madera	Kings
1856	44	45%		14%	34%	7%			
1868	1,673	46%	15%	16%	22%				
1875	1,365	13%	28%		44%		1%		
1890	64,330	2%	15%		3%	77%	2%		
1910	104,241	19%	10%	3%	2%	57%		2%	6%
1920	293,664	13%	18%	3%	3%	50%	3%	4%	4%
1925	444,579	14%	21%	6%	5%	40%	5%	6%	3%
1930	396,095	16%	16%	6%	5%	44%	5%	5%	3%
1935	382,086	15%	16%	5%	5%	45%	5%	5%	3%
1940	402,727	14%	18%	5%	5%	45%	5%	4%	3%
1945	416,627	14%	19%	5%	5%	43%	6%	5%	2%
1950	407,216	14%	19%	5%	4%	43%	7%	5%	2%
1955	349,238	14%	19%	4%	4%	42%	8%	5%	1%
1960	379,295	12%	19%	4%	4%	44%	8%	7%	1%
1965	401,021	12%	18%	5%	4%	43%	9%	8%	1%
1970	401,369	11%	17%	5%	3%	43%	10%	9%	
1975	501,854	10%	15%	5%	3%	38%	16%	12%	
1980	532,124	10%	15%	4%	3%	39%	15%	13%	
1985	541,364	10%	15%	3%	3%	39%	15%	15%	
1990	522,733	11%	12%	3%	3%	40%	15%	16%	
1992	510,376	9%	13%	3%	3%	40%	15%	16%	



Fresno County

Created April 19, 1856

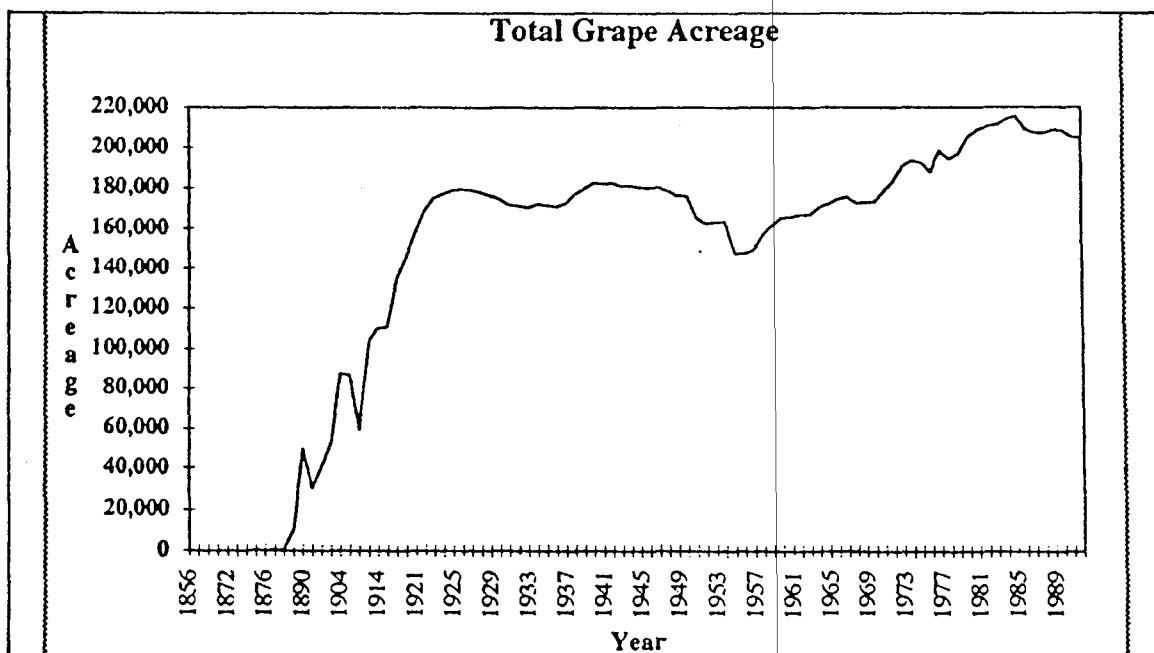
County Seat: Fresno

Land Area 5,950 sq.miles - 3,808,000 acres

Fresno is the Spanish name for "ash" and was used to describe the native Oregon ash trees "so common along the banks of the steams in that region."

Acres planted to grapes

1856	3	1921	157,900	1945	180,293	1969	172,928
1857	1	1922	169,100	1946	180,199	1970	173,087
1858	4	1923	175,100	1947	180,507	1971	178,172
1868	11	1924	177,000	1948	178,799	1972	183,386
1872	23	1925	178,900	1949	176,423	1973	190,495
1873	39	1926	179,400	1950	176,147	1974	193,336
1874	38	1927	179,000	1951	165,217	1975	192,173
1875	185	1928	178,050	1952	162,565	1976	187,629
1876	209	1929	176,380	1953	162,787	1977	198,511
1877	450	1930	174,320	1954	163,497	1978	194,044
1880	560	1931	171,790	1955	147,391	1979	196,689
1887	10,185	1932	171,276	1956	147,563	1980	205,322
1890	49,500	1933	170,365	1957	149,142	1981	208,538
1892	30,308	1934	172,012	1958	156,289	1982	210,637
1893	40,702	1935	171,351	1959	161,452	1983	211,233
1894	53,140	1936	170,851	1960	165,394	1984	214,097
1904	87,115	1937	172,247	1961	165,469	1985	215,564
1906	86,505	1938	176,754	1962	166,582	1986	209,227
1910	103,475	1939	179,624	1963	166,698	1987	207,235
1912	104,070	1940	182,420	1964	170,279	1988	207,052
1914	110,350	1941	182,152	1965	172,130	1989	208,575
1916	111,030	1942	182,408	1966	174,350	1990	208,292
1919	134,600	1943	180,917	1967	175,590	1991	205,084
1920	146,300	1944	181,294	1968	172,430	1992	204,559



Kern County

Created April 2, 1866

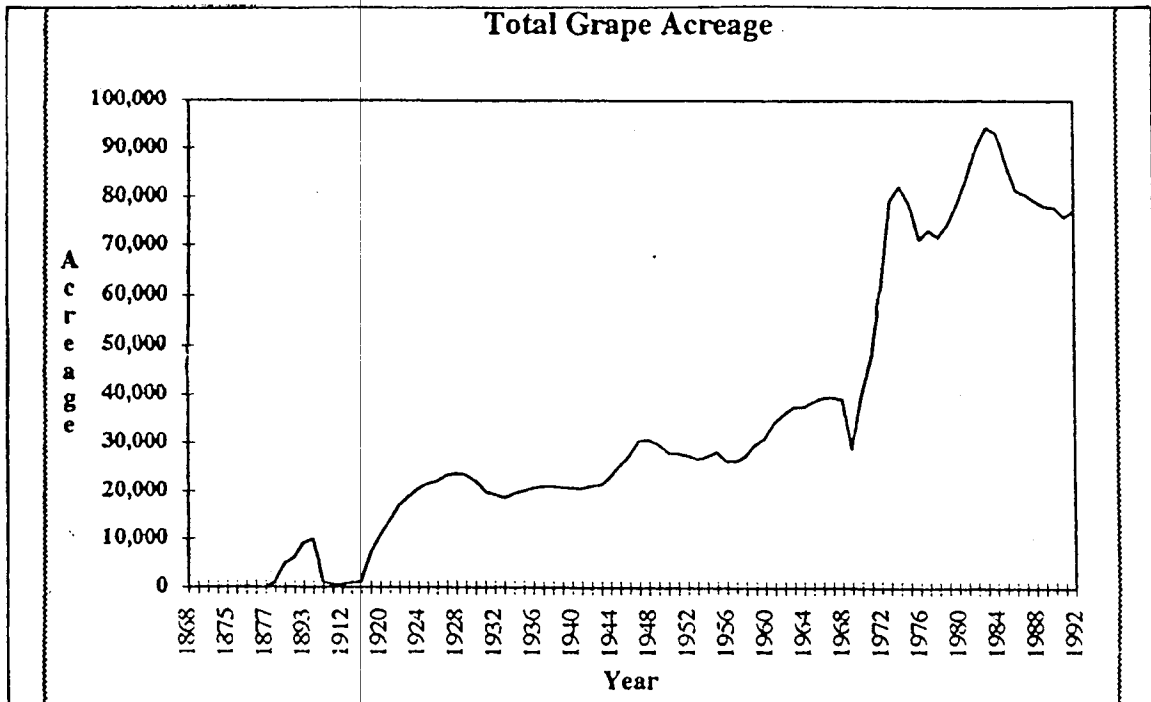
County Seat: Bakersfield

Land Area 8,003 sq.miles - 5,121,920 acres

The county is named for the Kern River, whose appellation was applied by John C. Fremont in 1845 when his topographer, Edward M. Kern, nearly drowned while crossing the river.

Acres planted to grapes

1868	6	1924	20,460	1947	30,544	1970	40,234
1872	22	1925	21,640	1948	30,820	1971	47,784
1873	90	1926	22,265	1949	29,937	1972	61,317
1874	85	1927	23,425	1950	27,811	1973	79,142
1875	25	1928	23,805	1951	27,845	1974	82,030
1876	60	1929	23,605	1952	27,389	1975	78,460
1877	163	1930	22,208	1953	26,768	1976	71,487
1880	32	1931	19,930	1954	27,253	1977	73,375
1877	45	1932	19,415	1955	28,111	1978	71,910
1890	1,200	1933	18,790	1956	26,385	1979	74,503
1891	4,915	1934	19,687	1957	26,453	1980	78,759
1892	6,060	1935	20,216	1958	27,417	1981	83,981
1893	9,200	1936	20,754	1959	29,885	1982	90,206
1894	10,090	1937	21,018	1960	31,241	1983	94,364
1904	1,100	1938	21,075	1961	34,472	1984	93,236
1910	616	1939	20,808	1962	36,224	1985	86,910
1912	640	1940	20,738	1963	37,673	1986	81,416
1914	1,035	1941	20,617	1964	37,686	1987	80,504
1916	1,112	1942	21,138	1965	38,772	1988	79,180
1919	7,040	1943	21,353	1966	39,560	1989	78,142
1920	10,870	1944	23,164	1967	39,760	1990	77,868
1921	13,995	1945	25,457	1968	39,330	1991	75,924
1922	17,185	1946	27,437	1969	28,945	1992	77,197



Kings County

Created March 22, 1893

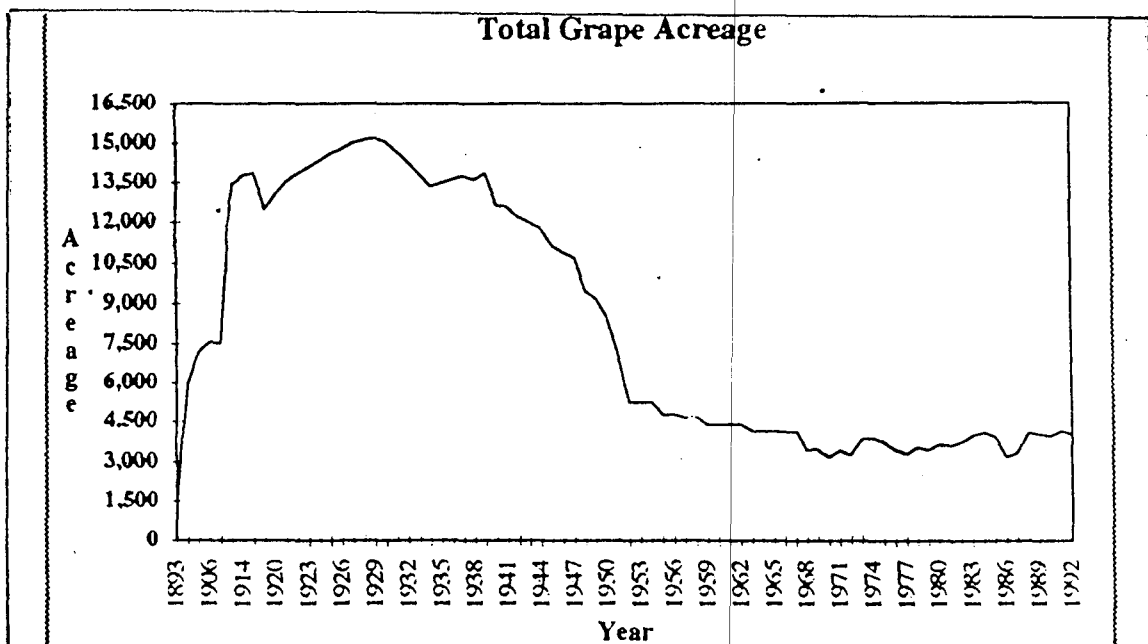
County Seat: Hanford

Land Area 1,159 sq.miles - 741,760 acres

The county is named after *Rio de los Santos Reyes* (River of the Holy Kings), so named by Gabriel Moraga when his expedition reached the river on January 6, 1805, the celebration day of the festival of the three Magi.

Acres planted to grapes

1893	1,650	1932	14,267	1953	5,230	1973	3,848
1894	5,951	1933	13,803	1954	5,230	1974	3,851
1904	7,210	1934	13,361	1955	4,748	1975	3,720
1906	7,577	1935	13,491	1956	4,753	1976	3,444
1910	7,517	1936	13,615	1957	4,629	1977	3,300
1912	13,426	1937	13,742	1958	4,629	1978	3,531
1914	13,762	1938	13,604	1959	4,392	1979	3,453
1916	13,847	1939	13,855	1960	4,392	1980	3,640
1919	12,489	1940	12,638	1961	4,392	1981	3,602
1920	13,014	1941	12,578	1962	4,392	1982	3,724
1921	13,549	1942	12,206	1963	4,120	1983	3,964
1922	13,839	1943	12,001	1964	4,120	1984	4,085
1923	14,079	1944	11,756	1965	4,120	1985	3,919
1924	14,329	1945	11,171	1966	4,110	1986	3,210
1925	14,589	1946	10,934	1967	4,110	1987	3,322
1926	14,779	1947	10,723	1968	3,460	1988	4,071
1927	14,999	1948	9,504	1969	3,461	1989	4,015
1928	15,124	1949	9,155	1970	3,175	1990	3,939
1929	15,181	1950	8,501	1971	3,438	1991	4,150
1930	15,061	1951	7,025	1972	3,266	1992	4,003
1931	14,690	1952	5,225				



Madera County

Created March 11, 1893

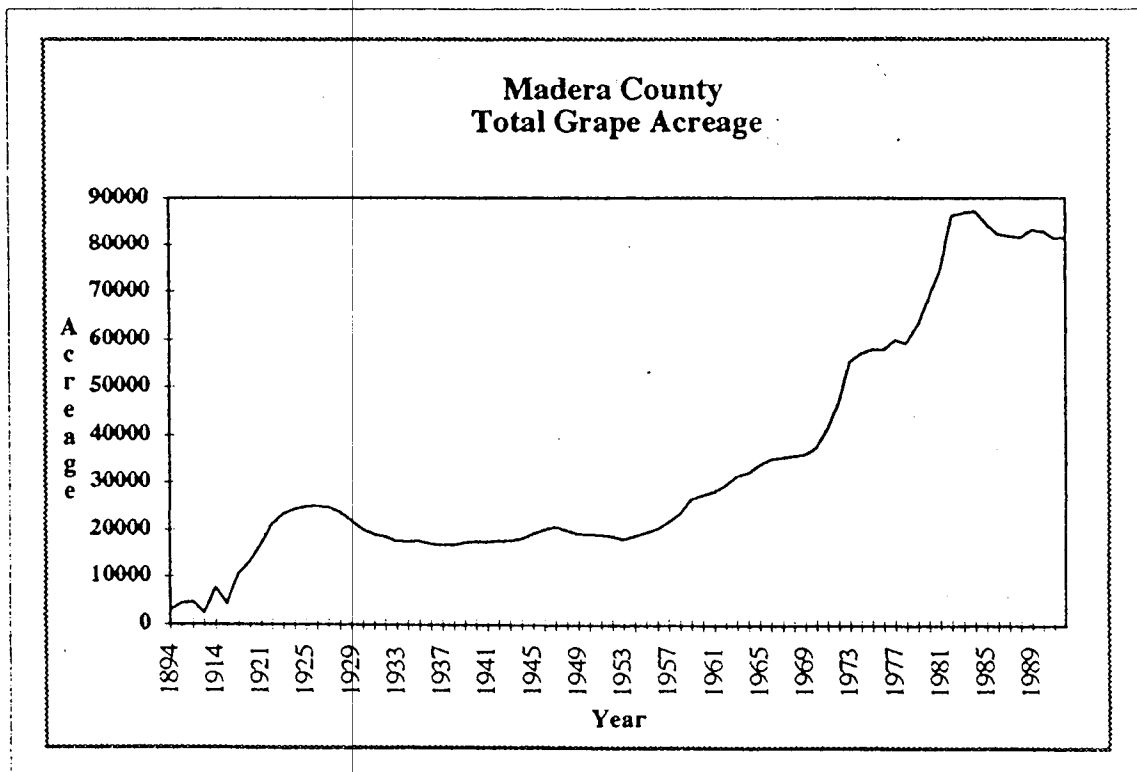
County Seat: Madera

Land Area 2,112 sq.miles - 1,351,680 acres

The county is named after the town of Madera, which was established in 1876 by the California Lumber Company, and appropriately given the Spanish name for "lumber."

Acres planted to grapes

1894	2894	1933	17,699	1953	18,192	1973	55,561
1904	4262	1934	17,593	1954	18,837	1974	57,266
1906	4600	1935	17,651	1955	19,619	1975	58,108
1910	2,248	1936	17,118	1956	20,396	1976	58,070
1914	7,585	1937	16,960	1957	21,844	1977	60,067
1916	4,204	1938	16,956	1958	23,514	1978	59,404
1919	10,800	1939	17,369	1959	26,741	1979	63,119
1920	13,100	1940	17,568	1960	27,520	1980	68,862
1921	16,900	1941	17,541	1961	28,345	1981	74,469
1922	21,300	1942	17,641	1962	29,692	1982	86,212
1923	23,300	1943	17,850	1963	31,550	1983	86,859
1924	24,400	1944	18,286	1964	32,352	1984	87,225
1925	24,950	1945	19,242	1965	34,031	1985	84,390
1926	25,000	1946	20,151	1966	35,200	1986	82,400
1927	24,750	1947	20,780	1967	35,550	1987	81,979
1928	23,820	1948	19,981	1968	35,830	1988	81,567
1929	22,021	1949	19,252	1969	36,253	1989	83,191
1930	20,176	1950	19,127	1970	37,799	1990	82,976
1931	19,050	1951	19,090	1971	41,606	1991	81,523
1932	18,547	1952	18,667	1972	46,944	1992	81,728



Merced County

Created April 19, 1855

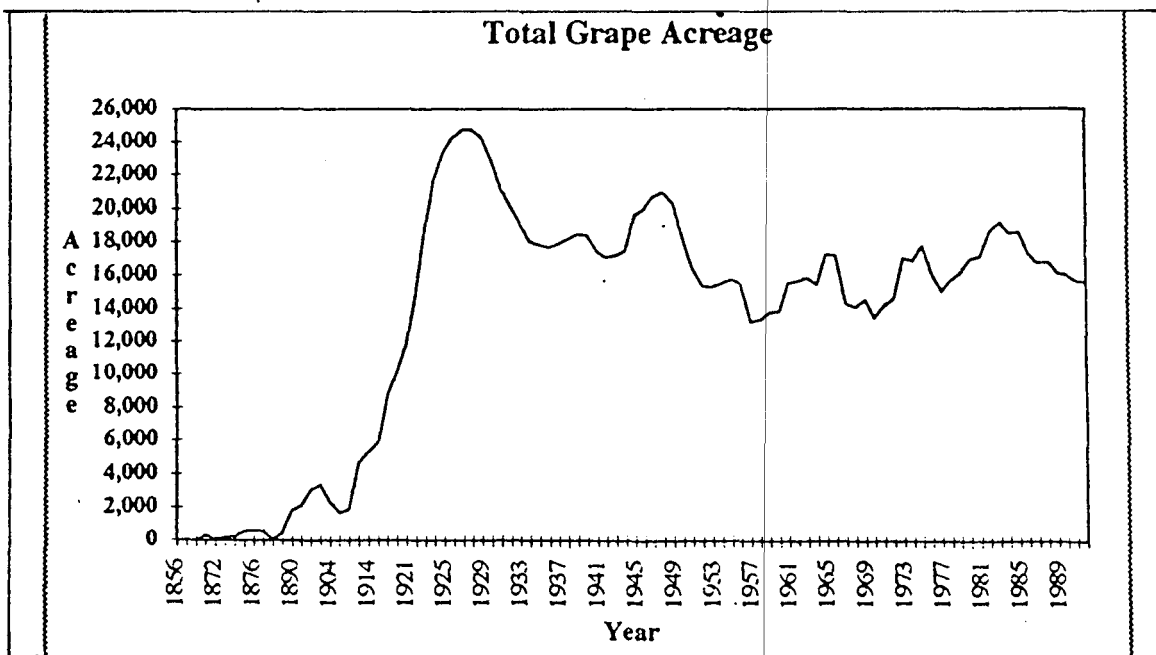
County Seat: Merced

Land Area 1,995 sq.miles - 1,276,800 acres

The county is named after the Merced River, which was given its name, *Nuestra Señora de la Merced* (Our Lady of Mercy), by Gabriel Moraga in 1806.

Acres planted to grapes

1856	15	1921	11,800	1945	19,634	1969	14,548
1857	22	1922	14,900	1946	19,975	1970	13,462
1858	22	1923	18,900	1947	20,692	1971	14,193
1868	361	1924	21,700	1948	20,968	1972	14,604
1872	110	1925	23,400	1949	20,283	1973	17,033
1873	258	1926	24,300	1950	18,249	1974	16,872
1874	262	1927	24,750	1951	16,428	1975	17,754
1875	600	1928	24,750	1952	15,383	1976	16,040
1876	600	1929	24,305	1953	15,274	1977	15,035
1877	600	1930	22,884	1954	15,513	1978	15,699
1880	121	1931	21,102	1955	15,740	1979	16,118
1887	514	1932	20,019	1956	15,503	1980	16,966
1890	1,846	1933	19,126	1957	13,234	1981	17,096
1892	2,075	1934	18,055	1958	13,356	1982	18,598
1893	3,050	1935	17,856	1959	13,807	1983	19,168
1894	3,360	1936	17,691	1960	13,845	1984	18,541
1904	2,330	1937	17,885	1961	15,513	1985	18,580
1906	1,700	1938	18,164	1962	15,628	1986	17,302
1910	4,215	1939	18,447	1963	15,825	1987	16,760
1912	4,650	1940	18,400	1964	15,444	1988	16,825
1914	5,340	1941	17,457	1965	17,233	1989	16,124
1916	5,900	1942	17,095	1966	17,210	1990	16,025
1919	8,750	1943	17,205	1967	14,290	1991	15,680
1920	10,050	1944	17,464	1968	14,090	1992	15,577



San Joaquin County

Created February 18, 1850

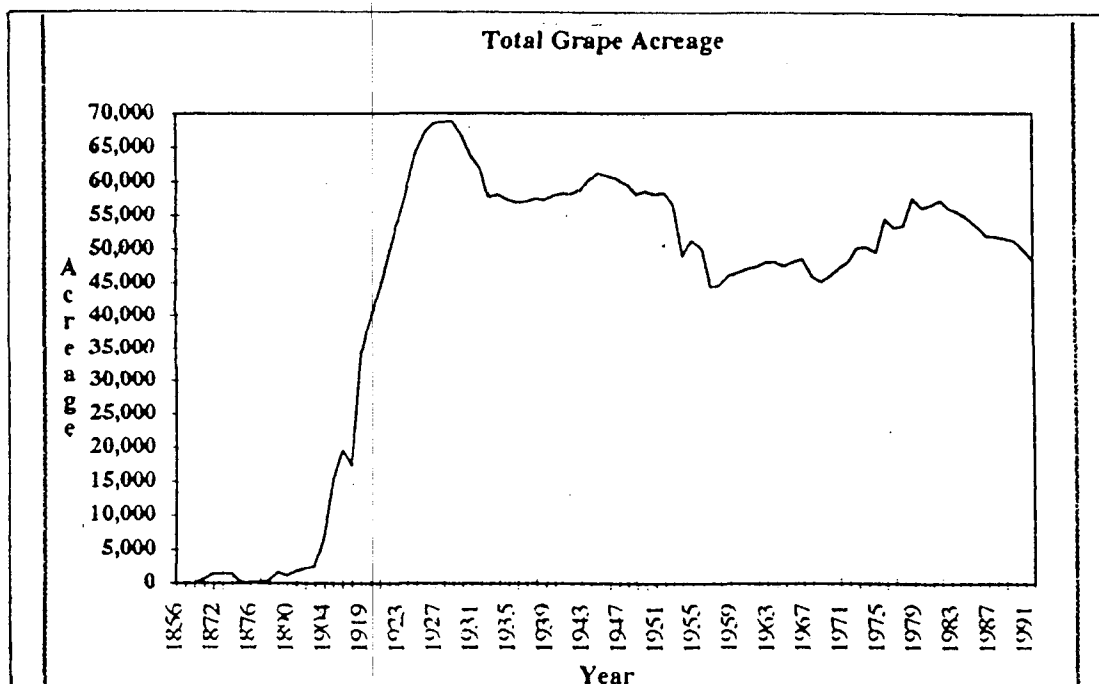
County Seat: Stockton

Land Area 1,488 sq.miles - 952,320 acres

In about 1806 the Mexican explorer Gabriel Moraga first named the river for St. Joachim, father of the Virgin Mary. The valley, and later the county, thence took the name.

Acres planted to grapes

1856	20	1923	53,670	1947	60,425	1970	46,086
1857	42	1924	58,580	1948	59,602	1971	47,236
1858	59	1925	64,050	1949	58,140	1972	48,051
1868	771	1926	67,080	1950	58,613	1973	50,149
1872	1,468	1927	68,510	1951	58,181	1974	50,227
1873	1,468	1928	68,670	1952	58,359	1975	49,502
1874	1,505	1929	68,828	1953	56,615	1976	54,394
1875	175	1930	66,746	1954	48,984	1977	53,082
1876	225	1931	63,796	1955	51,242	1978	53,351
1877	186	1932	61,899	1956	50,156	1979	57,471
1880	525	1933	57,831	1957	44,452	1980	56,070
1887	1,739	1934	58,185	1958	44,576	1981	56,496
1890	1,246	1935	57,408	1959	46,191	1982	57,226
1892	1,880	1936	57,058	1960	46,524	1983	55,954
1893	2,255	1937	57,135	1961	47,159	1984	55,355
1894	2,588	1938	57,606	1962	47,448	1985	54,490
1904	6,685	1939	57,363	1963	48,101	1986	53,289
1906	15,217	1940	57,991	1964	48,168	1987	51,881
1910	19,635	1941	58,303	1965	47,543	1988	51,816
1916	17,356	1942	58,248	1966	48,190	1989	51,595
1919	34,020	1943	58,773	1967	48,580	1990	51,308
1920	38,730	1944	60,236	1968	46,030	1991	49,900
1921	43,440	1945	61,221	1969	45,218	1992	48,301
1922	48,940	1946	60,790				



Stanislaus County

Created April 1, 1854

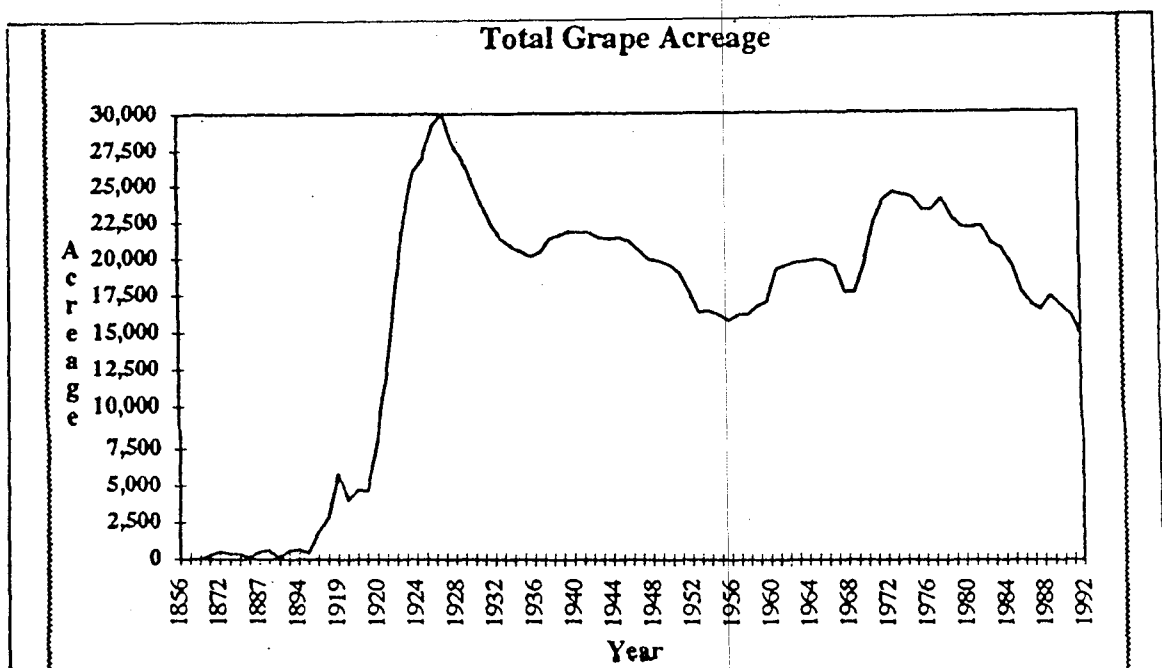
County Seat: Modesto

Land Area 1,450 sq.miles - 928,000 acres

Estanislao, an Indian neophyte given the name of a Polish saint, ran away from Mission San Jose and became the leader of a band of Indians in the San Joaquin Valley in 1828. The Indians were pursued and defeated in a battle led by Mariano Vallejo. The river near the battle site, and later the county, were named in honor of the brave Estanislao.

Acres planted to grapes

1856	6	1924	25,900	1947	20,536	1970	19,574
1857	4	1925	26,900	1948	19,902	1971	22,369
1858	3	1926	29,250	1949	19,770	1972	23,921
1868	266	1927	30,000	1950	19,509	1973	24,486
1872	514	1928	28,000	1951	18,922	1974	24,328
1873	382	1929	26,886	1952	17,677	1975	24,107
1874	382	1930	25,174	1953	16,293	1976	23,252
1876	147	1931	23,659	1954	16,419	1977	23,266
1887	498	1932	22,266	1955	16,154	1978	24,007
1890	619	1933	21,327	1956	15,750	1979	22,769
1892	100	1934	20,835	1957	16,104	1980	22,099
1893	640	1935	20,453	1958	16,104	1981	22,005
1894	647	1936	20,096	1959	16,645	1982	22,154
1904	475	1937	20,392	1960	16,984	1983	20,968
1906	1,789	1938	21,306	1961	19,144	1984	20,574
1910	2,837	1939	21,528	1962	19,411	1985	19,416
1919	5,800	1940	21,858	1963	19,634	1986	17,624
1912	4,047	1941	21,748	1964	19,671	1987	16,802
1914	4,679	1942	21,781	1965	19,834	1988	16,396
1916	4,630	1943	21,398	1966	19,740	1989	17,274
1920	8,100	1944	21,298	1967	19,330	1990	16,712
1921	11,600	1945	21,409	1968	17,660	1991	16,077
1922	17,400	1946	21,120	1969	17,576	1992	14,764



Tulare County

Created April 20, 1852

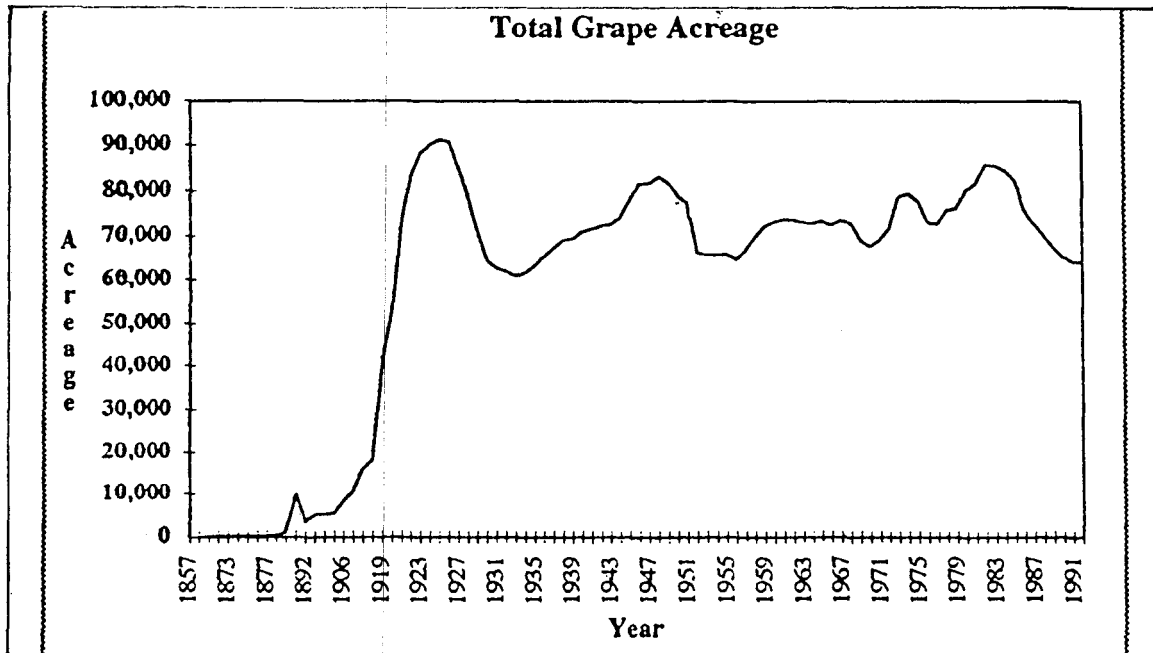
County Seat: Visalia

Land Area 4,856 sq.miles - 3,107,840 acres

The name is derived from the Aztec *tullin* or *tollin*, describing the reed-like plants found in marshlands. The name was first applied to the San Joaquin Valley, which was then covered by marshland, by the Spanish explorer Pedro Fages who described it as "a labyrinth of lakes and tulares." Thereafter the name was widely used in the region.

Acres planted to grapes

1857	400 vines	1923	88,250	1947	81,840	1970	67,952
1858	44	1924	90,150	1948	83,320	1971	69,404
1868	258	1925	91,300	1949	81,968	1972	71,797
1872	348	1926	90,900	1950	79,259	1973	78,937
1873	419	1927	84,930	1951	77,728	1974	79,633
1874	388	1928	78,760	1952	66,448	1975	78,030
1875	380	1929	71,082	1953	66,002	1976	73,246
1876	400	1930	64,587	1954	66,113	1977	72,847
1877	420	1931	62,931	1955	66,233	1978	75,990
1880	380	1932	62,091	1956	64,810	1979	76,326
1887	1,229	1933	61,074	1957	67,181	1980	80,406
1890	9,919	1934	61,946	1958	69,814	1981	81,833
1892	3,715	1935	63,660	1959	72,378	1982	85,718
1893	5,215	1936	65,611	1960	73,395	1983	85,644
1894	5,235	1937	67,461	1961	73,955	1984	84,538
1904	5,460	1938	69,179	1962	73,926	1985	82,323
1906	8,473	1939	69,480	1963	73,236	1986	76,024
1910	10,613	1940	71,114	1964	73,025	1987	72,891
1914	16,000	1941	71,636	1965	73,596	1988	70,311
1916	18,275	1942	72,446	1966	72,670	1989	67,639
1919	41,250	1943	72,732	1967	73,780	1990	65,613
1920	53,500	1944	74,429	1968	73,100	1991	64,484
1921	73,550	1945	78,200	1969	69,390	1992	64,247
1922	83,250	1946	81,578				



1856

ACRES PLANTED TO GRAPE VINES - 2,265

GALLONS OF WINE PRODUCED - 170,455

<u>Viticultural District</u>	<u>Grape Acreage</u>	<u>% of State Total</u>
Los Angeles	1,213	53.5
San Francisco	374	16.5
Sacramento	231	10.1
Napa	225	9.9
Sonoma	93	4.1
El Dorado	84	3.7
San Joaquin	45	1.9
	<hr/> 2,265	

SAN JOAQUIN VITICULTURAL DISTRICT

<u>County</u>	<u>Grape Acreage</u>	<u>% of District Total</u>
San Joaquin	20	44.4
Merced	15	35.5
Stanislaus	6	13.3
Fresno	3	6.6
Tulare	1	2.2
	<hr/> 45 (1.9% of State Total)	

1858

ACRES PLANTED TO GRAPE VINES - 5,948

GALLONS OF WINE PRODUCED - [1857] 385,000; [1859] 494,000

<u>Viticultural District</u>	<u>Grape Acreage</u>	<u>% of State Total</u>
Los Angeles	2,753	46.2
San Francisco	1,173	19.7
Sacramento	957	16.0
El Dorado	383	6.4
Sonoma	287	4.8
Napa	263	4.4
San Joaquin	132	2.2
	<hr/> 5,948	

SAN JOAQUIN VITICULTURAL DISTRICT

<u>County</u>	<u>Grape Acreage</u>	<u>% of District Total</u>
San Joaquin	59	44.6
Tulare	44	33.3
Merced	22	16.6
Fresno	4	3.0
Stanislaus	3	2.2
	<hr/> 132 (2.2% of State Total)	

1868

ACRES PLANTED TO GRAPE VINES - 33,316

GALLONS OF WINE PRODUCED - 2,600,000

<u>Viticultural District</u>	<u>Grape Acreage</u>	<u>% of State Total</u>
Los Angeles	6,947	20.8
El Dorado	6,247	18.7
Sonoma	6,185	18.5
Sacramento	5,080	15.2
Napa	3,740	11.2
San Francisco	3,444	10.3
San Joaquin	1,673	5.0
	<hr/> 33,316	

1868

SAN JOAQUIN VITICULTURAL DISTRICT

<u>County</u>	<u>Grape Acreage</u>	<u>% of District Total</u>
San Joaquin	771	46.0
Merced	361	21.5
Stanislaus	266	15.8
Tulare	258	15.4
Fresno	11	
Kern	6	
	<hr/> 1,673 (5.0% of State Total)	

1876

ACRES PLANTED TO GRAPE VINES - 39,396

GALLONS OF WINE PRODUCED - 4,000,000

<u>Viticultural District</u>	<u>Grape Acreage</u>	<u>% of State Total</u>
Los Angeles	11,076	28.1
Sonoma	6,702	17.0
Sacramento	6,644	16.8
El Dorado	5,866	14.8
Napa	5,047	12.8
San Francisco	2,420	6.1
San Joaquin	1,641	4.1
	<hr/> 39,396	

SAN JOAQUIN VITICULTURAL DISTRICT

<u>County</u>	<u>Grape Acreage</u>	<u>% of District Total</u>
Merced	600	36.5
Tulare	400	24.3
San Joaquin	225	13.7
Fresno	209	12.7
Stanislaus	147	8.9
Kern	60	3.6
	<hr/> 1,641 (4.1% of State Total)	

1880

ACRES PLANTED TO GRAPE VINES - 44,746

GALLONS OF WINE PRODUCED - 10,200,000

<u>Viticultural District</u>	<u>Grape Acreage</u>	<u>% of State Total</u>
Los Angeles	11,729	26.2
Sonoma	7,485	16.7
San Francisco	7,256	16.2
Napa	6,707	14.9
Sacramento	5,272	11.7
El Dorado	4,532	10.1
San Joaquin	1,765	3.9
	<hr/> 44,746	

SAN JOAQUIN VITICULTURAL DISTRICT

<u>County</u>	<u>Grape Acreage</u>	<u>% of District Total</u>
Fresno	560	31.7
San Joaquin	525	29.7
Tulare	380	21.5
Stanislaus	147 [1876]	8.3
Merced	121	6.8
Kern	32	1.8
	<hr/> 1,765 (3.9% of State Total)	

1890

TOTAL ACRES PLANTED TO GRAPE VINES - 170,958

ACRES PLANTED TO WINE GRAPES - 90,228 (52.7%)

GALLONS OF WINE PRODUCED - 15,500,000

<u>Viticultural</u> <u>District</u>	<u>Grape Acreage</u>	<u>% State Total</u>	<u>Wine Grape</u> <u>Acreage</u>	<u>% State Total</u>
San Joaquin	64,330	37.6	7,051	7.8
Napa	24,897	14.5	22,190	24.5
Sonoma	24,478	14.3	24,064	26.6
San Francisco	21,146	12.3	18,942	20.9
Sacramento	14,403	8.4	8,706	9.6
Los Angeles	14,142	8.2	6,725	7.4
El Dorado	7,562	4.4	2,550	2.8
	170,958		90,228	

SAN JOAQUIN VITICULTURAL DISTRICT

<u>County</u>	<u>Grape Acreage</u>	<u>Wine Grape Acreage</u>	<u>% Wine Grapes in County</u>
Fresno	49,500	5,574	11
Tulare	9,919	70	.7
Merced	1,846	425	23
San Joaquin	1,246	900	72
Kern	1,200	n/a	--
Stanislaus	619	82	13
	64,330	7,051 (11% of District)	

1894

ACRES PLANTED TO GRAPE VINES - 202,836

GALLONS OF WINE PRODUCED - 13,924,595

<u>Viticultural District</u>	<u>Grape Acreage</u>	<u>% of State Total</u>
San Joaquin	83,825	40.8
San Francisco	28,486	14.0
Sonoma	25,607	12.6
Sacramento	23,228	11.4
Los Angeles	16,666	8.2
Napa	15,211	7.4
El Dorado	9,813	4.8
	—	
	202,836	

SAN JOAQUIN VITICULTURAL DISTRICT

<u>County</u>	<u>Grape Acreage</u>	<u>% of District Total</u>
Fresno	53,140	63.3
Kern	10,090	12.0
Kings	5,951	7.0
Tulare	5,235	6.2
Merced	3,360	4.0
Madera	2,894	3.4
San Joaquin	2,508	2.9
Stanislaus	647	
	—	
	83,825 (40.8% of State Total)	

1904

ACRES PLANTED TO GRAPE VINES - 224,558

GALLONS OF WINE PRODUCED - 29,571,845

<u>Viticultural District</u>	<u>Grape Acreage</u>	<u>% of State Total</u>
San Joaquin	114,637	51.0
Sonoma	27,988	12.4
Los Angeles	27,820	12.3
Sacramento	23,862	10.6
Napa	12,450	5.5
San Francisco	11,691	5.2
El Dorado	6,110	2.7
	<hr/> 224,558	

SAN JOAQUIN VITICULTURAL DISTRICT

<u>County</u>	<u>Grape Acreage</u>	<u>% of District Total</u>
Fresno	87,115	75.9
Kings	7,210	6.2
San Joaquin	6,685	5.8
Tulare	5,460	4.7
Madera	4,262	3.7
Merced	2,330	2.0
Kern	1,100	
Stanislaus	475	
	<hr/> 114,637 (51% of State Total)	

1910

ACRES PLANTED TO GRAPE VINES - 258,733

GALLONS OF WINE PRODUCED - 45,486,868

<u>Viticultural District</u>	<u>Grape Acreage</u>	<u>% of State Total</u>
San Joaquin	151,156	58.4
Los Angeles	25,547	9.8
Sacramento	21,248	8.2
Napa	19,986	7.7
Sonoma	19,707	7.6
San Francisco	14,612	5.6
El Dorado	6,477	2.5
	<hr/> 258,733	

SAN JOAQUIN VITICULTURAL DISTRICT

<u>County</u>	<u>Grape Acreage</u>	<u>% of District Total</u>
Fresno	103,475	68.4
San Joaquin	19,635	12.9
Tulare	10,613	7.0
Kings	7,517	4.9
Merced	4,215	2.7
Stanislaus	2,837	1.8
Madera	2,248	1.4
Kern	616	
	<hr/> 151,156 (58.4% of State Total)	

1914

ACRES PLANTED TO GRAPE VINES - 299,280

GALLONS OF WINE PRODUCED - 41,793,433

Viticultural District Grape Acreage % of State Total

San Joaquin	176,107	58.8
Los Angeles	34,027	11.3
Sonoma	24,811	8.2
Sacramento	23,627	7.8
Napa	22,535	7.5
San Francisco	11,899	3.9
El Dorado	6,274	2.0

299,280

SAN JOAQUIN VITICULTURAL DISTRICT**County Grape Acreage % of District Total**

Fresno	110,350	62.6
San Joaquin	17,356 [1916]	9.8
Tulare	16,000	9.0
Kings	13,762	7.8
Madera	7,585	4.3
Merced	5,340	3.0
Stanislaus	4,679	2.6
Kern	1,035	

176,107 (58.8% of State Total)

THE PROHIBITION YEARS

	<u>Grape Acreage</u>	<u>Wine Grape Acreage</u>	<u>% Wine Grapes</u>	<u>Tons Crushed</u>
1919	361,404	113,234	31.3	285,000
1920	411,314	118,864	28.7	161,000
1921	472,464	129,499	27.4	89,000
1922	530,009	141,954	26.7	143,000
1923	571,984	158,039	27.6	115,000
1924	597,819	172,569	28.8	24,000
1925	617,671	184,034	29.7	114,000
1926	629,605	194,265	30.8	53,000
1927	627,781	200,236	31.8	32,000
1928	614,568	203,702	33.1	92,000
1929	594,176	205,047	34.5	48,000
1930	569,222	200,823	35.2	76,000
1931	538,755	195,674	36.3	34,000
1932	540,382	194,010	35.9	99,000
1933	527,236	187,206	35.6	444,000

1920

ACRES PLANTED TO GRAPE VINES - 411,314

GALLONS OF WINE PRODUCED - 17,794,835

<u>Viticultural District</u>	<u>Grape Acreage</u>	<u>% of State Total</u>
San Joaquin	293,664	71.3
Los Angeles	35,935	8.7
Sacramento	26,775	6.5
Sonoma	20,745	5.0
Napa	13,990	3.4
San Francisco	12,645	3.0
El Dorado	7,560	1.8
	<hr/> 411,314	

SAN JOAQUIN VITICULTURAL DISTRICT

<u>County</u>	<u>Grape Acreage</u>	<u>% of District Total</u>
Fresno	146,300	49.8
Tulare	53,500	18.2
San Joaquin	38,730	13.1
Madera	13,100	4.4
Kings	13,014	4.4
Kern	10,870	3.7
Merced	10,050	3.4
Stanislaus	8,100	2.7
	<hr/> 293,664 (71.3% of State Total)	

1925

TOTAL ACRES PLANTED TO GRAPE VINES - 617,671

ACRES PLANTED TO WINE GRAPES - 184,324 (30%)

GALLONS OF WINE PRODUCED - 3,638,000

<u>Viticultural</u> <u>District</u>	<u>Grape Acreage</u>	<u>% State Total</u>	<u>Wine Grape</u> <u>Acreage</u>	<u>% State Total</u>
San Joaquin	445,729	72.1	74,159	40.2
Los Angeles	57,144	9.2	30,220	16.3
Sacramento	37,668	6.0	9,135	4.9
Sonoma	29,805	4.8	29,610	16.0
Napa	18,850	3.0	17,950	9.7
San Francisco	17,460	2.8	16,900	9.1
El Dorado	11,015	1.7	6,350	3.4
	<hr/> 617,671		<hr/> 184,324	

SAN JOAQUIN VITICULTURAL DISTRICT

<u>County</u>	<u>Grape Acreage</u>	<u>Wine Grape Acreage</u>	<u>% Wine Grapes in County</u>
Fresno	178,900	11,305	6
Tulare	91,300	4,800	5
San Joaquin	64,050	35,700	56
Stanislaus	26,900	9,800	36
Madera	24,950	4,700	19
Merced	23,400	5,400	23
Kern	21,640	1,990	9
Kings	14,589	464	3
	<hr/> 445,729	<hr/> 74,159 (17% of District)	

1930

TOTAL ACRES PLANTED TO GRAPE VINES - 569,222

ACRES PLANTED TO WINE GRAPES - 198,937 (35%)

GALLONS OF WINE PRODUCED - 85,000,000

<u>Viticultural District</u>	<u>Grape Acreage</u>	<u>% State Total</u>	<u>Wine Grape Acreage</u>	<u>% State Total</u>
San Joaquin	411,156	72.2	89,290	44.8
Los Angeles	52,500	9.2	28,697	14.4
Sonoma	30,499	5.3	30,241	15.2
Sacramento	29,947	5.2	9,885	4.9
Napa	19,235	3.3	18,300	9.1
San Francisco	15,945	2.8	15,235	7.6
El Dorado	9,940	1.7	7,289	3.6
	<hr/> 569,222		<hr/> 198,937	

SAN JOAQUIN VITICULTURAL DISTRICT

<u>County</u>	<u>Grape Acreage</u>	<u>Wine Grape Acreage</u>	<u>% Wine Grapes in County</u>
Fresno	174,320	12,965	7
San Joaquin	66,746	41,921	63
Tulare	64,587	5,947	9
Stanislaus	25,174	14,420	57
Merced	22,884	5,629	25
Kern	22,208	3,397	15
Madera	20,176	4,460	22
Kings	15,061	551	4
	<hr/> 411,156	<hr/> 89,290 (22% of District)	

1935

TOTAL ACRES PLANTED TO GRAPE VINES - 524,195

ACRES PLANTED TO WINE GRAPES - 183,751 (35%)

GALLONS OF WINE PRODUCED - 110,835,000

<u>Viticultural</u> <u>District</u>	<u>Grape Acreage</u>	<u>% State Total</u>	<u>Wine Grape</u> <u>Acreage</u>	<u>% State Total</u>
San Joaquin	382,086	72.8	74,803	40.7
Los Angeles	52,218	9.9	34,440	18.7
Sonoma	29,948	5.7	29,627	16.1
Sacramento	19,336	3.7	6,916	3.7
Napa	19,179	3.6	18,196	9.9
San Francisco	15,361	2.9	14,680	7.9
El Dorado	6,067	1.1	5,089	2.7
	<hr/> 524,195		<hr/> 183,751	

SAN JOAQUIN VITICULTURAL DISTRICT

<u>County</u>	<u>Grape Acreage</u>	<u>Wine Grape Acreage</u>	<u>% Wine Grapes in County</u>
Fresno	171,351	12,235	7
Tulare	63,660	4,065	6
San Joaquin	57,408	36,055	63
Stanislaus	20,453	11,605	57
Kern	20,216	2,207	11
Merced	17,856	4,668	26
Madera	17,651	3,345	19
Kings	13,491	623	5
	<hr/> 382,086	<hr/> 74,803 (20% of District)	

1940

TOTAL ACRES PLANTED TO GRAPE VINES - 542,946

ACRES PLANTED TO WINE GRAPES - 186,631 (34%)

GALLONS OF WINE PRODUCED - 105,690,000

<u>Viticultural District</u>	<u>Grape Acreage</u>	<u>% State Total</u>	<u>Wine Grape Acreage</u>	<u>% State Total</u>
San Joaquin	402,727	74.1	74,748	40.0
Los Angeles	54,080	9.9	36,570	19.5
Sonoma	31,814	5.8	31,492	16.8
Napa	19,790	3.6	19,290	10.3
San Francisco	15,367	2.8	14,779	7.9
Sacramento	14,250	2.6	5,392	2.8
El Dorado	4,918	.9	4,360	2.3
	<hr/> 542,946		<hr/> 186,631	

SAN JOAQUIN VITICULTURAL DISTRICT

<u>County</u>	<u>Grape Acreage</u>	<u>Wine Grape Acreage</u>	<u>% Wine Grapes in County</u>
Fresno	182,420	12,214	7
Tulare	71,114	3,934	6
San Joaquin	57,991	36,020	62
Stanislaus	21,858	12,217	56
Kern	20,738	2,226	11
Merced	18,400	4,431	24
Madera	17,568	3,153	18
Kings	12,638	553	4
	<hr/> 402,727	<hr/> 74,748 (19% of District)	

1945

TOTAL ACRES PLANTED TO GRAPE VINES - 551,619

ACRES PLANTED TO WINE GRAPES - 193,937 (35%)

GALLONS OF WINE PRODUCED - 116,334,000

<u>Viticultural</u> <u>District</u>	<u>Grape Acreage</u>	<u>% State Total</u>	<u>Wine Grape</u> <u>Acreage</u>	<u>% State Total</u>
San Joaquin	416,627	75.5	84,288	43.4
Los Angeles	54,188	9.8	37,452	19.3
Sonoma	31,730	5.7	31,416	16.1
Napa	17,987	3.2	17,500	9.0
San Francisco	14,884	2.6	14,362	7.4
Sacramento	11,674	2.1	4,928	2.5
El Dorado	4,529	.8	3,991	2.0
	<hr/> 551,619		<hr/> 193,937	

SAN JOAQUIN VITICULTURAL DISTRICT

<u>County</u>	<u>Grape Acreage</u>	<u>Wine Grape Acreage</u>	<u>% Wine Grapes in County</u>
Fresno	180,293	13,724	8
Tulare	78,200	7,251	9
San Joaquin	61,221	36,653	60
Kern	25,457	3,858	15
Stanislaus	21,409	11,942	56
Merced	19,634	6,050	31
Madera	19,242	4,126	21
Kings	11,171	684	6
	<hr/> 416,627	<hr/> 84,288 (20% of District)	

1950

TOTAL ACRES PLANTED TO GRAPE VINES - 520,696

ACRES PLANTED TO WINE GRAPES - 172,706 (33%)

GALLONS OF WINE PRODUCED - 124,952,000

<u>Viticultural District</u>	<u>Grape Acreage</u>	<u>% State Total</u>	<u>Wine Grape Acreage</u>	<u>% State Total</u>
San Joaquin	407,216	78.2	80,830	46.8
Los Angeles	51,062	9.8	34,461	19.9
Sonoma	23,780	4.5	23,693	13.7
Napa	16,302	3.1	15,993	9.2
San Francisco	12,428	2.3	12,262	7.0
Sacramento	6,595	1.2	2,427	1.4
El Dorado	3,313	.6	3,040	1.7
	<hr/> 520,696		<hr/> 172,706	

SAN JOAQUIN VITICULTURAL DISTRICT

<u>County</u>	<u>Grape Acreage</u>	<u>Wine Grape Acreage</u>	<u>% Wine Grapes in County</u>
Fresno	176,147	13,930	8
Tulare	79,259	7,813	10
San Joaquin	58,613	33,754	58
Kern	27,811	4,151	15
Stanislaus	19,509	11,100	57
Madera	19,127	5,315	28
Merced	18,249	3,896	21
Kings	8,501	871	10
	<hr/> 407,216	<hr/> 80,830 (20% of District)	

1955

TOTAL ACRES PLANTED TO GRAPE VINES - 440,958

ACRES PLANTED TO WINE GRAPES - 139,129 (32%)

GALLONS OF WINE PRODUCED - 147,258,000

<u>Viticultural</u> <u>District</u>	<u>Grape Acreage</u>	<u>% State Total</u>	<u>Wine Grape</u> <u>Acreage</u>	<u>% State Total</u>
San Joaquin	349,238	79.1	65,567	47.1
Los Angeles	46,851	10.6	30,356	21.8
Sonoma	17,279	3.9	17,256	12.4
Napa	13,726	3.1	13,548	9.7
San Francisco	9,450	2.1	9,281	6.6
El Dorado	2,230	.5	2,038	1.4
Sacramento	2,184	.4	1,083	.7
	<hr/> 440,958		<hr/> 139,129	

SAN JOAQUIN VITICULTURAL DISTRICT

<u>County</u>	<u>Grape Acreage</u>	<u>Wine Grape Acreage</u>	<u>% Wine Grapes in County</u>
Fresno	147,391	9,480	6
Tulare	66,233	7,412	11
San Joaquin	51,242	27,588	54
Kern	28,111	3,776	13
Madera	19,619	3,371	17
Stanislaus	16,154	8,899	55
Merced	15,740	4,385	28
Kings	4,748	656	14
	<hr/> 349,238	<hr/> 65,567 (19% of District)	

1960

TOTAL ACRES PLANTED TO GRAPE VINES - 461,890

ACRES PLANTED TO WINE GRAPES - 126,501 (27%)

GALLONS OF WINE PRODUCED - 143,269,000

<u>Viticultural District</u>	<u>Grape Acreage</u>	<u>% State Total</u>	<u>Wine Grape Acreage</u>	<u>% State Total</u>
San Joaquin	379,295	82.1	60,942	48.1
Los Angeles	41,409	8.9	25,590	20.2
Sonoma	16,516	3.5	16,489	13.0
Napa	12,870	2.7	12,657	10.0
San Francisco	8,808	1.9	8,497	6.7
El Dorado	1,833	.3	1,723	1.3
Sacramento	1,159	.2	603	.4
	<hr/> 461,890		<hr/> 126,501	

SAN JOAQUIN VITICULTURAL DISTRICT

<u>County</u>	<u>Grape Acreage</u>	<u>Wine Grape Acreage</u>	<u>% Wine Grapes in County</u>
Fresno	165,394	10,278	6
Tulare	73,395	5,697	8
San Joaquin	46,524	23,092	50
Kern	31,241	3,907	13
Madera	27,520	4,244	15
Stanislaus	16,984	8,998	53
Merced	13,845	4,164	30
Kings	4,392	562	13
	<hr/> 379,295	<hr/> 60,942 (16% of District)	

1965

TOTAL ACRES PLANTED TO GRAPE VINES - 486,445

ACRES PLANTED TO WINE GRAPES - 136,836 (28%)

GALLONS OF WINE PRODUCED - 196,098,000

<u>Viticultural District</u>	<u>Grape Acreage</u>	<u>% State Total</u>	<u>Wine Grape Acreage</u>	<u>% State Total</u>
San Joaquin	407,259	83.7	72,782	53.1
Los Angeles	35,166	7.2	21,087	15.4
Sonoma	17,767	3.6	17,730	12.9
Napa	13,738	2.8	13,569	9.9
San Francisco	10,056	2.0	9,793	7.1
El Dorado	1,424	.2	1,348	.9
Sacramento	1,035	.2	527	.3
	<hr/> 486,445		<hr/> 136,836	

SAN JOAQUIN VITICULTURAL DISTRICT

<u>County</u>	<u>Grape Acreage</u>	<u>Wine Grape Acreage</u>	<u>% Wine Grapes in County</u>
Fresno	172,130	11,617	7
Tulare	73,596	6,500	9
San Joaquin	47,543	23,586	50
Kern	38,772	5,222	13
Madera	34,031	6,668	20
Stanislaus	19,834	11,078	56
Merced	17,233	7,387	43
Kings	4,120	724	18
	<hr/> 407,259	<hr/> 72,782 (18% of District)	

1970

TOTAL ACRES PLANTED TO GRAPE VINES - 479,176

ACRES PLANTED TO WINE GRAPES - 157,347 (33%)

GALLONS OF WINE PRODUCED - 210,000,000

<u>Viticultural District</u>	<u>Grape Acreage</u>	<u>% State Total</u>	<u>Wine Grape Acreage</u>	<u>% State Total</u>
San Joaquin	401,369	83.7	88,042	55.9
Los Angeles	25,015	5.2	17,147	10.8
Sonoma	21,075	4.3	20,687	13.1
Napa	16,422	3.4	16,341	10.3
San Francisco	13,694	2.8	13,683	8.6
El Dorado	1,074	.2	1,052	.6
Sacramento	527	.1	395	.2
	<hr/> 479,176		<hr/> 157,347	

SAN JOAQUIN VITICULTURAL DISTRICT

<u>County</u>	<u>Grape Acreage</u>	<u>Wine Grape Acreage</u>	<u>% Wine Grapes in County</u>
Fresno	173,087	15,428	9
Tulare	67,952	7,717	11
San Joaquin	46,086	24,595	53
Kern	40,234	8,152	20
Madera	37,799	8,654	23
Stanislaus	19,574	13,776	70
Merced	13,462	8,770	65
Kings	3,175	950	30
	<hr/> 401,369	<hr/> 88,042 (22% of District)	

1975

TOTAL ACRES PLANTED TO GRAPE VINES - 647,283

ACRES PLANTED TO WINE GRAPES - 329,352 (51%)

GALLONS OF WINE PRODUCED - 400,000,000

<u>Viticultural District</u>	<u>Grape Acreage</u>	<u>% State Total</u>	<u>Wine Grape Acreage</u>	<u>% State Total</u>
San Joaquin	501,854	77.5	192,074	58.3
San Francisco	42,303	6.5	42,300	12.8
Sonoma	35,895	5.5	35,868	10.9
Los Angeles	32,609	5.0	24,689	7.5
Napa	25,283	3.9	25,242	7.6
Sacramento	7,100	1.0	6,970	2.1
El Dorado	2,239	.3	2,209	.6
	<hr/> 647,283		<hr/> 329,352	

SAN JOAQUIN VITICULTURAL DISTRICT

<u>County</u>	<u>Grape Acreage</u>	<u>Wine Grape Acreage</u>	<u>% Wine Grapes in County</u>
Fresno	192,173	37,618	20
Kern	78,460	43,279	55
Tulare	78,030	17,779	23
Madera	58,108	28,180	48
San Joaquin	49,502	29,726	60
Stanislaus	24,107	19,976	83
Merced	17,754	14,367	81
Kings	3,720	1,149	31
	<hr/> 501,854	<hr/> 192,074 (38% of District)	

1980

TOTAL ACRES PLANTED TO GRAPE VINES - 678,786

ACRES PLANTED TO WINE GRAPES - 332,608 (49%)

GALLONS OF WINE PRODUCED - 475,500,000

<u>Viticultural District</u>	<u>Grape Acreage</u>	<u>% State Total</u>	<u>Wine Grape Acreage</u>	<u>% State Total</u>
San Joaquin	532,124	78.3	197,430	59.3
San Francisco	40,539	5.9	40,538	12.1
Sonoma	36,677	5.4	36,650	11.0
Los Angeles	33,206	4.8	21,928	6.5
Napa	28,554	4.2	28,522	8.5
Sacramento	5,871	.8	5,755	1.7
El Dorado	1,815	.2	1,785	.5
	<u>678,786</u>		<u>332,608</u>	

SAN JOAQUIN VITICULTURAL DISTRICT

<u>County</u>	<u>Grape Acreage</u>	<u>Wine Grape Acreage</u>	<u>% Wine Grapes in County</u>
Fresno	205,322	38,740	19
Tulare	80,406	17,215	21
Kern	78,759	38,239	49
Madera	68,862	31,961	46
San Joaquin	56,070	37,528	67
Stanislaus	22,099	18,957	86
Merced	16,966	13,532	80
Kings	3,640	1,258	35
	<u>532,124</u>	<u>197,430 (37% of District)</u>	

1985

TOTAL ACRES PLANTED TO GRAPE VINES - 723,676

ACRES PLANTED TO WINE GRAPES - 339,134 (47%)

GALLONS OF WINE PRODUCED - 454,500,000

<u>Viticultural District</u>	<u>Grape Acreage</u>	<u>% State Total</u>	<u>Wine Grape Acreage</u>	<u>% State Total</u>
San Joaquin	565,592	78.1	197,432	58.2
Sonoma	41,786	5.7	41,759	12.3
Los Angeles	37,611	5.1	21,521	6.3
San Francisco	36,213	5.0	36,212	10.6
Napa	32,520	4.4	32,489	9.5
Sacramento	7,108	.9	6,895	2.0
El Dorado	2,846	.3	2,826	.8
	<u>723,676</u>		<u>339,134</u>	

SAN JOAQUIN VITICULTURAL DISTRICT

<u>County</u>	<u>Grape Acreage</u>	<u>Wine Grape Acreage</u>	<u>% Wine Grapes in County</u>
Fresno	215,564	38,129	18
Kern	86,910	35,849	41
Madera	84,390	39,663	47
Tulare	82,323	14,637	18
San Joaquin	54,490	35,625	65
Stanislaus	19,416	17,097	88
Merced	18,580	15,142	81
Kings	3,919	1,290	33
	<u>565,592</u>	<u>197,432 (35% of District)</u>	

1990

TOTAL ACRES PLANTED TO GRAPE VINES - 692,542

ACRES PLANTED TO WINE GRAPES - 330,306 (48%)

GALLONS OF WINE PRODUCED - 421,700,000

<u>Viticultural District</u>	<u>Grape Acreage</u>	<u>% State Total</u>	<u>Wine Grape Acreage</u>	<u>% State Total</u>
San Joaquin	522,733	75.4	179,805	54.4
Sonoma	48,943	7.0	48,915	14.8
Los Angeles	40,535	5.8	21,324	6.4
Napa	35,182	5.0	35,165	10.6
San Francisco	33,081	4.7	33,081	10.0
Sacramento	9,069	1.3	9,020	2.7
El Dorado	2,999	.4	2,996	.9
	<hr/> 692,542		<hr/> 330,306	

SAN JOAQUIN VITICULTURAL DISTRICT

<u>County</u>	<u>Grape Acreage</u>	<u>Wine Grape Acreage</u>	<u>% Wine Grapes in County</u>
Fresno	208,292	34,265	16
Madera	82,976	38,596	47
Kern	77,868	27,881	36
Tulare	65,613	10,480	16
San Joaquin	51,308	37,726	74
Stanislaus	16,712	15,675	94
Merced	16,025	13,961	87
Kings	3,939	1,221	31
	<hr/> 522,733	<hr/> 179,805 (34% of District)	

1992

TOTAL ACRES PLANTED TO GRAPE VINES - 683,664

ACRES PLANTED TO WINE GRAPES - 326,642 (48%)

GALLONS OF WINE PRODUCED - 439,800,000

<u>Viticultural</u> <u>District</u>	<u>Grape Acreage</u>	<u>% State Total</u>	<u>Wine Grape</u> <u>Acreage</u>	<u>% State Total</u>
San Joaquin	510,376	74.6	171,501	52.5
Sonoma	50,238	7.3	50,196	15.3
Los Angeles	39,741	5.8	21,716	6.6
Napa	37,300	5.4	37,286	11.4
San Francisco	33,577	4.9	33,577	10.2
Sacramento	9,352	1.3	9,290	2.8
El Dorado	3,080	.4	3,076	.9
	<hr/> 683,664		<hr/> 326,642	

SAN JOAQUIN VITICULTURAL DISTRICT

<u>County</u>	<u>Grape Acreage</u>	<u>Wine Grape Acreage</u>	<u>% Wine Grapes in County</u>
Fresno	204,559	32,036	16
Madera	81,728	38,414	47
Kern	77,197	24,766	32
Tulare	64,247	9,324	15
San Joaquin	48,301	38,217	79
Merced	15,577	13,601	87
Stanislaus	14,764	13,750	93
Kings	4,003	1,393	35
	<hr/> 510,376	<hr/> 171,501 (34% of District)	

DIRECTORIES OF GRAPE GROWERS

1860 – 1900

PUBLICATIONS CITED:

- 1860 – Ernest Peninou & Sidney Greenleaf, *A Directory of California Wine Growers and Wine Makers in 1860* (Berkeley: Tamalpais Press, 1967).
- 1870 – U.S. Census.
- 1880 – U.S. Census.
- 1884 – San Francisco Merchant, Supplement Nov. 21, 1884.
- 1888 – California Board of State Viticultural Commissioners, *Directory of the Grape Growers and Wine Makers of California* (Sacramento: State Office, 1888).
- 1889 – Frona E. Wait, *Wines & Vines of California* (San Francisco: Bancroft Co., 1889).
- 1891 – California Board of State Viticultural Commissioners, *Directory of the Grape Growers, Wine Makers and Distillers of California* (Sacramento: State Office, 1891).
- 1893 – California Board of State Viticultural Commissioners, *The Vineyards in Alameda County* (Sacramento: State Office, 1893).
- 1893 – California Board of State Viticultural Commissioners, *The Vineyards of Southern California* (Sacramento: State Office, 1893).
- 1900 – A. R. Morrow notebook.

1870 U.S. CENSUS

Fresno County

There were no winemakers listed

1880 U.S. CENSUS

Fresno County

District 1

John M. Johnson: 160 acres improved; 1/2 acre vineyard
Joseph Wagnor: 260 acres improved; 1/4 acre vineyard
Henry White: 160 acres improved; 2 acres vineyard
Wm. Raynor: 161 acres improved; 1/2 acre vineyard

Second District

Chas. Michael: 320 acres improved; 1 acre vineyard
Nathan L. Bachman: 170 acres improved; 2 acres vineyard; 200 gallons of wine
James Morris: 160 acres improved; 1 acre vineyard; 1,000 lbs. of grapes
Elviro Mudget: 40 acres improved; 1 acre vineyard
Thomas Husley: 30 acres improved; 2 acres vineyard
Thomas E. Hughes: 2,120 acres improved; 1 acre vineyard
Albert H. Statham: 248 acres improved; 1 acre vineyard
James W. Ferguson: 21 acres improved; 3 acres vineyard
Morris J. Church: 503 acres improved; 3 acres vineyard
Jesse A. Blasinguun: 5,000 acres improved; 4 acres vineyard
James F. Moore: 34 acres improved; 5 acres vineyard
Frederick T. Eisen: 1,280 acres improved; 70 acres improved; 23,700 lbs. of grapes; 50,000 gallons of wine
Eggers & Co.: 4,700 acres improved; 120 acres vineyard
Andrew Robertson: 54 acres improved; 10 acres vineyard
William Young: 40 acres improved; 6 acres vineyard
Anthony Bray: 50 acres improved; 2 acres vineyard
Jens. Rasmussen: 45 acres improved; 2 acres vineyard
Joseph M. Loveland: 24 acres improved; 300 lbs. of grapes
John W. Bell: 22 acres improved; 400 lbs. of grapes
Michael J. Donahoo: 549 acres improved; 1 acre vineyard
Robert S. Mulhalland: 28 acres improved; 3 acres vineyard
Augusta Baker: 72 acres improved; 10 acres vineyard
John D. Forth Camp (?): 28 acres improved; 1 acre vineyard
Elisha Grover: 22 acres improved; 1 acre vineyard
Sophia Green: 40 acres improved; 5 acres vineyard
Thomas Campbell: 44 acres improved; 2 acres vineyard
John Lanstrum: 20 acres improved; 1 acre vineyard
William Dumont: 20 acres improved; 3 acres vineyard
Gurt. Greluryden (?): 20 acres improved; 1 acre vineyard
James McNiel: 400 acres improved; 3 acres vineyard; 18,000 lbs. of grapes
Williams Hutchings, Jr.: 160 acres improved; 1 acre vineyard
George H. Hawkings: 160 acres improved; 1 acre vineyard
Robert Ed__ston: 320 acres improved; 6 acres vineyard
David D. Hudson: 60 acres improved

Big Dry Creek Precinct

Peter B. Donahoo: 460 acres improved; 2 acres vineyard

John W. Humphrey: 320 acres improved; 3 acres vineyard; 500 lbs. of grapes

5th District

Weltha P. Shinimin (?): 164 acres improved; 1 acre vineyard

Henry Rose: 228 acres improved; 700 gallons of wine

Wm. A. Sanders: 110 acres improved; 10 acres vineyard

Julius L. Gilbert: 113 acres improved; 1/4 acre vineyard

Elizabeth Ellis: 88 acres improved; 1/2 acre vineyard

Caleb ____: 170 acres improved; 3 1/2 acres vineyard

Andrew Jackson: 150 acres improved; 5 acres vineyard; 5,000 lbs. of grapes

Joseph Burus: 800 acres improved; 1 acre vineyard

Eli ____: 50 acres improved; 1 acre vineyard; 3,000 lbs. of grapes

Wm. Stevenson: 210 acres improved; 5 acres vineyard; 2,000 lbs. of grapes

6th District

John U. Byrd: 804 acres improved; 1 acre vineyard; 1,000 lbs. of grapes

8th District Central Cal Colony

Rudolph Beck: 20 acres improved; 1 acre vineyard

Margaret J. Inns: 8 acres improved; 5 acres vineyard

Margret Patterson: Rents for share of products; 33 acres improved; 1 acre vineyard

William Gordon (?): 20 acres improved; 1 acre vineyard

A.B. Babcock: 20 acres improved; 5 acres vineyard

Martin Mold: 7 acres improved; 2 acres vineyard

Andrew Johnson: 19 acres improved; 1 acre vineyard

A.C. Anderson: 18 acres improved; 1 acre vineyard

Jans. Hanson: 40 acres improved; 6 acres vineyard; 1,000 lbs. of grapes;
50 gallons of wine

S.M. Toft: 19 acres improved; 2 acres vineyard; 1,000 lbs. of grapes

Wm. P. Moller: 19 acres improved; 2 acres vineyard

Julia A.F. Smith: 90 acres improved; 25 acres vineyard; 10,000 lbs. of grapes

Edwin A. Rowe: 8 acres improved; 3 acres vineyard; 1,000 lbs. of grapes

John H. Sewell: 20 acres improved; 1 acre vineyard

S.C. Booth: 14 acres improved; 2 acres vineyard

Ray Whib (Whil?): 20 acres improved; 3 acres vineyard; 8,000 lbs of grapes;
64 gallons of wine

Minnie F. Austin: 90 acres improved; 30 acres vineyard; 30,000 lbs. of grapes

Elizabeth Scott: 13 acres improved; 2 acres vineyard

John Hastin: 20 acres improved; 3 acre vineyard

____ Moon: 10 acres improved; 2 acres vineyard; 1,200 lbs. of grapes

Martin Jensen: 20 acres improved; 2 acres vineyard

A.H. Parish: 20 acres improved; 1 acre vineyard

F.E. Pratt: 8 acres improved; 1 acre vineyard

Isaac A. Grant: 20 acres improved; 1 acre vineyard

Henry Goldman: 20 acres improved; 2 acres vineyard

S.L. Frish (?): 60 acres improved; 6 acres vineyard; 2,000 lbs. of grapes

David Dunn (?): 20 acres improved; 1 acre vineyard

Edward Simmons: 20 acres improved; 3 acres vineyard

Richard B. Williams: 20 acres improved; 3 acres vineyard; 10 gallons of wine

Bernhord (?) Marks: 60 acres improved; 8 acres vineyard

8th District Washington Colony

A.J. Covell: 103 acres improved; 30 acres vineyard

11th District

Heley Gorges: 882 acres improved; 1/4 acre vineyard

S. P. MERCHANT

1884

FRESNO County

BORDEN

MINTURN, J W

DOYLE, R F

CENTRAL COLONY

INNS, CHARLES

MOLLER, W.

MARKS, B.

MADSON, H.

AUSTIN, MISS M. F.

MEHAILOWITZ, C.

WHITE, T. C.

O'CONNER, J.

WHITE, RAY

RASSMUSSEN, H.

SCHMIDT, KARL

PRESCOTT,

HANSEN, JENS

RITCHIE, J.

BABCOCK, A. B.

RUCKER, J W

DUDLEY, HENRY

SEEBERG, L.

HARBROUGH, L. F.

SIMMONS, E.

BANNISTER, W. B.

SEWELL, H. A.

BACHER, E.

HATBER, H. P.

BECK, R.

TOFT, S. M.

BOYD, NELLIE

HANSEN, M.

CROWLEY, J.

HANSEN, E.

CAINE, CHARLES E.

LAIRD, M. F.

DELVENTHAL, J. F.

WHITE, R. A.

FRESH, S. D.

WILLIAMS, CHARLES

JOHNSON, OLIVER

WILLIAMS, R. B.

PRAH, F. E.

SIMPSON.

1884 _

WILSON, R. M.
MITCHELL MRS
DIXON, N. S.
DOYLE, JOHN.
WHITE, CHARLES
SAUVIN,
WRIGHT, L. A.
GROUT, ISAAC

MARTEN, JOHN
JENSEN, M.
HUTCHINSON
O'CONNER
DAVIS, MRS.
BARKER, H. L.
JOHNSON, ANDREW

NEVADA AND TEMPERANCE COLONIES

AYERS, MRS.
DONAHOO, J. M.
BECKER, MRS
LUNDSTROM JOHN

FRESSEVANT, JUDGE
MUCHOLLAND
MUMM, J. A.

FOOTHILLS

RALLS, J. W.
HANSEN, JENS

SMITH, C. H.

FOWLER

KIRBY, C. K.
MARTIN, A. M.
MAUD, VINEYARD Co.
HOAG, B. H.

NOBLE, ED
~~Veto~~ VIETOR, F.
FRESNO & IOWA FRUIT Co.

1884 —

FRESNO

BARTON, ROBT.
BRALY, J H
HUGHES, W. E.
* EISEN, GUSTAVE
MALTER & RODGERS
LIND, MRS. L. S.
HASTINGS, DR. D. J.
TARPEY, M. F.
PHILLIPS, BROTHERS
LOCAN, F.
HEYAN, MRS.
WOLFERS, MRS.
MUCK, MRS.
SHECKINS, W.
VON SCHMIAT, A. W.
LOWEN, W.
WOODWORTH, F.
FORSYTHE, W.
PEW, J W
WEIHE, A
GOODMAN, J. T.
FRÖELICH, O.
BUTLER A. B.
TAY, MRS
EISEN, F. T.

EGGERS, GEO. & Co.
CORY, J. M.
FRESNO VINEYARD Co
* DENICKE, M.
NOYRSE, JUDGE.
WILLIAMS, W. M.
REESE, J. W.
GRANZ, H.
HUGHES, W. M.
HUGHES J. E.
KNITTENBERGER, F.
POOLE, W.
KNAPP,
NICHOLSON,
MOORE,
RICHTER & WAHL,
TALLANT,
HANDY, MISS
DEAN, MISS F. A.
SMITH, J. M.
HOBLER, C.
M'CALL, J. G.
DODGE, W.
WHITE^E W. S.
FORTH CAMP, J.

1884—

WOODWORTH, B
WEIHE, AUG.

ROEDING, F.
SHORT, T.

FRESNO COLONY

ATHERTON
WELSHMAN
CRAWFORD, E. M.
LYON, A. W.
DIXON, H. S.
LOPER,
WILLIAMS, F.

PRAH, G. W.
BLACKBURN,
ANDERSON,
RASMUSSEN, J. N.
JOHNSON, O.
PETTICORN, E.

FRUITVALE

SOPER, F. M.

KINGSBURG

MUFFETT, S. F.

KING'S RIVER

GRUNSLY

BURNS, JOE

MADERA

MADERA VINEYARD CO.
STOCKTON, W. W. ESTATE OF
RUEDIN, J.
JOHNSTON, A. C.
SAYRE, A. L.

SLEDGE, S. A.
MINTURN, JAMES W.
WICKERSON
CHAPMAN, WASH

1884—

MINTURN

KOHLER, WEST & MINTURN
WEBSTER & SARGENT
MINTURN, JAMES W.

WEST, MARY B.
NORTON, CAPTAIN
DYKE, A. D.

SANDERS

MILLER, REV. M.
CLEMENTS, ALFRED
HODGES, D. G.
TRABER, MRS MARY
KING, S. M.
LAIRD L. N.
VICK, R. M.
STEVENS, E. M.
TRABER, J. W.

SANDERS, W. A.
HODGES, DANIEL
BERRY, W. J.
GILBERT, J. L.
PARLIER, I. N.
WARO
RAY, R. T.
PAGE BROS

SCANDINAVIAN COLONY

ANDERSON, C. G.
ROBERTSON, A.
YOUNG, MOORE
DAVIS, L.
RUSSLER,
RICHARDSON,
TEAGUE, MRS
GILMARTIN, G.
HANSEN, H. P.

JOHNSON, ERICK
TURNER
EINSTEIN, L.
JOHNSON, JAMES
KANSTRUP,
HANSEN, C.
HENRICKSON,
WINOBLAD,
EWART,

1884_

OLSEN, G.
TRAVERS,
KARGILE, T. G.
GRAVES,
CLAPHAM
BLIGHT, J.
KANE, DR
KINNEY, E. T.
JOHNSTON, O.
GRIFFITH, S. N.
CARTER, C. C.
DIVENNEY, J.
CARLSON, J. P.
CARLSON, MISS C.
BYINGTON, J. W.
THOMAS, J. G.

BEVERIDGE,
FORSMAN, J. A.
BURNETT, F.
O'CONNER, L.
ATKINS,
RANDALLS,
ANDERSON, FRED
JOHNSON, R. B.
SWANSEN, N.
JENSEN, G.
RAME,
TORSEN,
W. ANDERSON, W.
JOHNSON, O.
MATHEWS,
McFARLAND, S.

SELMA

CARTER, MISS L. A.

STERNBERG, MRS E. E.

WASHINGTON COLONY

BEESLEY, CHARLES A.
McLAUGHLIN, D. C.
McLAUGHLIN, CAPT. D.
CHAPPELL, F.
NORTH, J. W.

McKERSEY,
ROWELL
ROSEY
THOMAS,
BIXLEY

1884__

BRIGGS, G. G.
VUIET, M.
WELLS, M. E.
PERRIN, J. B.
ERICKSON, CHARLES
MADDEN, J.
DOUGLASS, M.
O' CONNER, J.
WHITNEY, W.
STRADDEN, J.
MULLER,
TEAL,

TYLER,
BLUNDEN,
ANDERSON,
LANDEN, G.
LANDEN, A. T.
MARTIN, F. H.
CURTISS, L. F.
TWOGOOD,
COVELL, A. T.
ROWELL, G.
DINSMORE, F. A.

DIRECTORY OF GRAPE GROWERS... 1888 (CABVC)

13

FRESNO COUNTY.

Name.	P. O. Address.	Name.	P. O. Address.
Fred. Anderson	Fresno City.	W. P. Bannister	Fresno City.
G. C. Anderson	Fresno City.	N. L. Bachman	Fresno City.
Jno. Aitkens	Fresno City.	J. F. Brown	Fresno City.
Miss M. F. Austin	Fresno City.	J. N. Bell	Fresno City.
Mrs. A. L. Ayers	Fresno City.	T. A. Bell	Fresno City.
E. Albaugh	Fresno City.	J. O. Bell	Fresno City.
Miss Astz	Fresno City.	Miss Christinia Carlson	Fresno City.
A. Abbott	Fresno City.	B. B. Carter	Fresno City.
Chas. Ashley	Fresno City.	J. P. Carlson	Fresno City.
H. Aiken	Fresno City.	J. M. Cory	Fresno City.
Wm. Applegarth	Fresno City.	M. Cropsey	Fresno City.
B. T. Alford	Fresno City.	Jas. Craig	Fresno City.
J. Arrasian	Fresno City.	Chas. Clark	Fresno City.
Dr. Anson	Fresno City.	C. E. Cain	Fresno City.
J. Alexander	Fresno City.	J. A. Clark	Fresno City.
Robt. Barton	Fresno City.	A. T. Covell	Fresno City.
T. M. Byington	Fresno City.	B. F. Cooley	Fresno City.
T. Z. Beveridge	Fresno City.	J. A. Caruthers	Fresno City.
A. B. Butler	Fresno City.	W. A. Cosby	Fresno City.
J. F. Braley	Fresno City.	Wm. Coolen	Fresno City.
Mrs. Barhn	Fresno City.	J. H. Cross	Fresno City.
J. M. Bell	Fresno City.	E. Clark	Fresno City.
J. Bond	Fresno City.	C. H. Caughell	Fresno City.
Bank of Merced	Fresno City.	Geo. Chambers	Fresno City.
W. D. Bowen	Fresno City.	H. P. Carlson	Fresno City.
C. W. Beardsley	Fresno City.	Edw. Cook	Fresno City.
J. P. Bissell	Fresno City.	F. H. Calderwood	Fresno City.
M. H. Bixbee	Fresno City.	T. B. Coolidge	Fresno City.
Bond Bros.	Fresno City.	H. F. Compton	Fresno City.
Geo. Byde	Fresno City.	H. E. Cooke	Fresno City.
F. H. Baker	Fresno City.	Geo. W. Cartwright	Fresno City.
Miss Nellie Boyd	Fresno City.	L. B. Church	Fresno City.
—Blackburn	Fresno City.	Capt. Colson	Fresno City.
H. E. Bands	Fresno City.	A. S. Clerk	Fresno City.
A. D. Barling	Fresno City.	Curtis Fruit Co.	Fresno City.
Frank Ballard	Fresno City.	W. A. Cowan	Fresno City.
Chas. Barnes	Fresno City.	Jas. Devaney	Fresno City.
Jas. Blendel	Fresno City.	E. L. Davis	Fresno City.
Tom. Braley	Fresno City.	L. E. Davis	Fresno City.
E. A. Baird	Fresno City.	T. A. Davis	Fresno City.
C. Bowles	Fresno City.	Miss Davis	Fresno City.
A. Buckley	Fresno City.	H. Davis	Fresno City.
J. W. Brooks	Fresno City.	Davis Bros.	Fresno City.
G. W. Baldwin	Fresno City.	Wm. Davies	Fresno City.
R. E. Beckwith	Fresno City.	A. Drew	Fresno City.
W. L. Bressler	Fresno City.	A. N. Drew	Fresno City.
F. Bunalle	Fresno City.	W. Dodge	Fresno City.
G. Bernhard	Fresno City.	M. Denicke	Fresno City.
A. B. Babcock	Fresno City.	J. M. Donahue	Fresno City.
P. Bowdish	Fresno City.	O. Dowell	Fresno City.
D. Baker	Fresno City.	H. Davenport	Fresno City.

Name.	P. O. Address.	Name.	P. O. Address.
J. T. Doyle	Fresno City.	W. E. Hughes	Fresno City.
H. St. J. Dixon	Fresno City.	E. J. Hibberd	Fresno City.
Henry Dudley	Fresno City.	L. F. Hasbough	Fresno City.
Edwin Dudley	Fresno City.	R. J. Harrison	Fresno City.
John S. Dore	Fresno City.	C. G. Hutchinson	Fresno City.
B. Dore	Fresno City.	Cap. J. Chamon de St. Hubert	Fresno City.
T. H. Dean	Fresno City.	S. J. Hender	Fresno City.
E. M. Drury	Fresno City.	E. A. Hartley	Fresno City.
J. Ewart	Fresno City.	S. F. Hadsel	Fresno City.
Louis Einstein	Fresno City.	H. Hakes	Fresno City.
M. Eissler	Fresno City.	W. T. Hardy	Fresno City.
Eggers & Co.	Fresno City.	H. A. Hawk	Fresno City.
F. T. Eisen	Fresno City.	E. Hudson	Fresno City.
C. Erickson	Fresno City.	Dr. J. Hastings	Fresno City.
J. R. Ellis	Fresno City.	L. E. Hopkins	Fresno City.
Mrs. Ewing	Fresno City.	L. M. Haycraft	Fresno City.
Wm. Eckerd	Fresno City.	J. F. Hamilton	Fresno City.
F. R. Estes	Fresno City.	P. W. Hastie	Fresno City.
J. S. Eastwood	Fresno City.	Capt. Hoppe	Fresno City.
P. Elliot	Fresno City.	S. J. Irwin	Fresno City.
Jno. Frosmann	Fresno City.	P. Johansen	Fresno City.
Thos. Fitch	Fresno City.	Olief Johnson	Fresno City.
W. Forsythe	Fresno City.	Erick Johnson	Fresno City.
O. Frolich	Fresno City.	Jacob Johnson	Fresno City.
Geo. Freeman	Fresno City.	J. P. Johnson	Fresno City.
W. G. Ferguson	Fresno City.	A. Johnson	Fresno City.
G. A. Fuller	Fresno City.	H. Jansen	Fresno City.
J. Fisher	Fresno City.	F. Jagger	Fresno City.
Geo. N. Ferrils	Fresno City.	Hans Jansen	Fresno City.
O. C. Fest	Fresno City.	W. S. James	Fresno City.
C. A. Fuller	Fresno City.	H. J. T. Jacobson	Fresno City.
P. Fanning	Fresno City.	W. N. Kane	Fresno City.
Fresno Vineyard Co.	Fresno City.	W. Kanstrup	Fresno City.
G. Geelmaden	Fresno City.	F. Knipperberger	Fresno City.
H. Grarry	Fresno City.	J. H. Kelly	Fresno City.
T. J. Goodman	Fresno City.	F. Kramer	Fresno City.
Mrs. F. Grun	Fresno City.	J. Krielman	Fresno City.
W. D. Greely	Fresno City.	Mrs. Lizzie Lind	Fresno City.
Jas. H. Gilson	Fresno City.	J. Lindstrom	Fresno City.
Capt. Green	Fresno City.	S. Littlefield	Fresno City.
T. G. Galloway	Fresno City.	M. Lenstrom	Fresno City.
J. L. Gould	Fresno City.	H. Larsen	Fresno City.
Thos. Genley	Fresno City.	C. Larsen	Fresno City.
J. W. Gould	Fresno City.	J. A. Lendrose	Fresno City.
A. Hansen	Fresno City.	E. P. Lyle	Fresno City.
H. P. Hansen	Fresno City.	D. W. Lewis	Fresno City.
Jens Hansen	Fresno City.	G. Landon	Fresno City.
Jorgen Hansen	Fresno City.	E. T. Landon	Fresno City.
John Hansen	Fresno City.	J. H. La Rue	Fresno City.
Jas. S. Hana	Fresno City.	E. H. La Rue	Fresno City.
A. Henningson	Fresno City.	H. W. La Rue	Fresno City.
D. D. Hudson	Fresno City.		

Name.	P. O. Address.	Name.	P. O. Address.
Mrs. Land	Fresno City.	W. G. Richardson	Fresno City.
Frank Locan	Fresno City.	F. M. Russler	Fresno City.
Wm. S. McFarland	Fresno City.	J. W. Reese	Fresno City.
E. B. McCabe	Fresno City.	Rodgers & Malter	Fresno City.
T. McFarland	Fresno City.	N. Rolfe	Fresno City.
J. Miller	Fresno City.	W. T. Rowell	Fresno City.
L. Moore	Fresno City.	P. Resey	Fresno City.
M. Macarian	Fresno City.	Jas. Rankin	Fresno City.
John McAlmond	Fresno City.	W. S. Robinson	Fresno City.
M. Madsen	Fresno City.	Jas. E. Reed	Fresno City.
Wm. Miller	Fresno City.	Jos. Rose	Fresno City.
S. T. Man	Fresno City.	Jens N. Rasmussen	Fresno City.
Jerome Madden	Fresno City.	Geo. Rowell	Fresno City.
W. McKersey	Fresno City.	E. A. Roach	Fresno City.
J. H. McLaughlin	Fresno City.	Chas. Rae	Fresno City.
J. M. Martin	Fresno City.	F. E. Rodgers	Fresno City.
W. E. Marden	Fresno City.	N. E. Rockwell	Fresno City.
Manning & Neven	Fresno City.	S. H. Ross	Fresno City.
M. F. McLenan	Fresno City.	Richben & Wahl	Fresno City.
Morse & Co.	Fresno City.	E. Sorensen	Fresno City.
F. M. Mott	Fresno City.	A. Spence	Fresno City.
Bernard Marks	Fresno City.	N. Stutzman	Fresno City.
R. S. Mulholland	Fresno City.	G. Seropean	Fresno City.
C. Myers	Fresno City.	W. Sterret	Fresno City.
John Nowarth	Fresno City.	S. L. Swaggerty	Fresno City.
G. A. Noble	Fresno City.	Laurit Seeburg	Fresno City.
Judge North	Fresno City.	Chas. Schmidt	Fresno City.
H. L. Nudd	Fresno City.	F. G. Schneider	Fresno City.
W. D. Nichols	Fresno City.	Edw. Simmons	Fresno City.
Charles Nelson	Fresno City.	Hans Sorenson	Fresno City.
E. H. Nason	Fresno City.	C. C. Smith	Fresno City.
G. Olsen	Fresno City.	Mrs. Smith	Fresno City.
M. O'Conner	Fresno City.	P. T. Scott	Fresno City.
David O'Donnell	Fresno City.	E. C. Stephens	Fresno City.
Page & White	Fresno City.	Jacob Sharks	Fresno City.
A. Powell	Fresno City.	E. Stigall	Fresno City.
J. W. Pew	Fresno City.	Geo. Shields	Fresno City.
W. W. Poole	Fresno City.	W. W. Story	Fresno City.
E. Polkenhun	Fresno City.	J. C. Shepard	Fresno City.
Thos. Poynton	Fresno City.	A. E. Shoemaker	Fresno City.
C. S. Pierce	Fresno City.	W. A. Sanders	Fresno City.
G. E. Pratt	Fresno City.	J. D. Sutter	Fresno City.
W. C. Parker	Fresno City.	Mrs. Stewart	Fresno City.
Mrs. Palmer	Fresno City.	A. E. D. Scott	Fresno City.
C. Perrin	Fresno City.	J. W. Short	Fresno City.
R. Peterson	Fresno City.	G. S. Turner	Fresno City.
L. Peterson	Fresno City.	R. B. Thomas	Fresno City.
Daniel Paige	Fresno City.	M. R. Teague	Fresno City.
J. W. Patterson	Fresno City.	Jno. P. Thomas	Fresno City.
John Prusso	Fresno City.	W. E. Trueworthy	Fresno City.
W. F. Plate	Fresno City.	D. S. Terry	Fresno City.
T. Rame	Fresno City.	G. W. Thomas	Fresno City.

FRESNO COUNTY—Continued. 1888

Name.	P. O. Address.	Name.	P. O. Address.
S. M. Toft	Fresno City.	G. N. Vanwormer	Fowler.
E. W. Tibbetts	Fresno City.	C. L. Walter	Fowler.
C. H. A. Thiele	Fresno City.	W. Wetzel	Fowler.
C. W. Taylor	Fresno City.	W. D. Wristen	Fowler.
A. Trevor	Fresno City.	J. H. Brall	Kingsburgh.
M. Thomas	Fresno City.	A. R. Ball	Kingsburgh.
C. S. Tallagson	Fresno City.	Allen Barr	Kingsburgh.
I. Tielman	Fresno City.	T. C. Brattan	Kingsburgh.
C. W. Tuttler	Fresno City.	Arthur Connors	Kingsburgh.
Napolean View	Fresno City.	H. D. Carlson	Kingsburgh.
S. T. View	Fresno City.	J. R. Cease	Kingsburgh.
Mrs. Vandor	Fresno City.	Miss Caten	Kingsburgh.
Benj. Woodworth	Fresno City.	S. L. Denison	Kingsburgh.
T. C. White	Fresno City.	C. Erickson	Kingsburgh.
E. D. Williams	Fresno City.	W. T. Endicott	Kingsburgh.
R. A. White	Fresno City.	Martin Elder	Kingsburgh.
W. S. Wharton	Fresno City.	D. Gargay	Kingsburgh.
Wm. Washer	Fresno City.	J. Gibbert	Kingsburgh.
Geo. Wilson	Fresno City.	W. T. Garner	Kingsburgh.
G. Witthouse	Fresno City.	S. D. Harper	Kingsburgh.
R. Williams	Fresno City.	Caleb Harmon	Kingsburgh.
C. B. White	Fresno City.	Lem. Harp	Kingsburgh.
W. Whitney	Fresno City.	A. A. Hoffman	Kingsburgh.
R. W. Wilson	Fresno City.	S. B. Holeton	Kingsburgh.
R. M. Wilson	Fresno City.	Ed. Holeton	Kingsburgh.
J. Wilber	Fresno City.	M. B. Lewis	Kingsburgh.
H. Wallace	Fresno City.	J. G. Louis	Kingsburgh.
R. W. Warn	Fresno City.	C. W. Myres	Kingsburgh.
A. Weihe	Fresno City.	Wm. Martin	Kingsburgh.
C. L. Walter	Fresno City.	Rev. — Miller	Kingsburgh.
H. Walters	Fresno City.	T. B. Mathews	Kingsburgh.
A. Woodward	Fresno City.	David Porter	Kingsburgh.
Jno. Winbald	Fresno City.	S. Peters	Kingsburgh.
W. M. Williams	Fresno City.	J. N. Parlier	Kingsburgh.
J. N. Walker	Fresno City.	Silas Prather	Kingsburgh.
Dr. Walton	Fresno City.	Henry Ross	Kingsburgh.
J. M. Young	Fresno City.	J. J. Rucker	Kingsburgh.
J. N. Young	Fresno City.	F. D. Rosendahl	Kingsburgh.
Jacob Zimmerman	Fresno City.	A. A. Rowell	Kingsburgh.
M. S. Chapman	Fowler.	James Say	Kingsburgh.
C. H. Falkner	Fowler.	J. P. Stump	Kingsburgh.
L. E. Hopkins	Fowler.	W. A. Saunders	Kingsbnrgh.
Iowa Vineyard	Fowler.	M. Sides	Kingsburgh.
C. K. Kirby	Fowler.	Monroe Snyder	Kingsburgh.
G. W. Lincoln	Fowler.	T. T. Truman	Kingsburgh.
J. C. Moore	Fowler.	Mrs. Traber	Kingsburgh.
Maple Park	Fowler.	John Traber	Kingsburgh.
Maud Vineyard	Fowler.	G. Townsend	Kingsburgh.
Capt. C. H. Norris	Fowler.	D. E. Ward	Kingsburgh.
Jno. Oud	Fowler.	Henry Walker	Kingsburgh.
A. E. Shoemaker	Fowler.	L. F. Ward	Kingsburgh.
H. Smith	Fowler.	A. B. Dyer	Minturn.

FRESNO COUNTY—Continued. 1888

Name.	P. O. Address.	Name.	P. O. Address.
J. W. Minturn	Minturn.	L. L. Sledge	Madera.
Sierra Vista Vineyard Co.	Minturn.	A. L. Sayre	Madera.
Webster & Sargent	Minturn.	Orange Sharp	Madera.
Miss M. B. West	Minturn.	J. L. Gilbert	Sanders.
Mrs. A. B. West	Minturn.	S. M. King	Sanders.
Jos. Borden, Jr.	Madera.	L. N. Laird	Sanders.
R. E. Doyle	Madera.	Rev. M. Miller	Sanders.
E. Moore	Madera.	A. J. Malsberry	Sanders.
Madera Vineyard	Madera.	N. Parlier	Sanders.
S. J. Nichelson	Madera.	W. A. Sanders	Sanders.
Stockton Vineyard Co.	Madera.	John Ward	Sanders.

DIRECTORY OF GRAPE GROWERS ... 1891 (CBSVC)

FRESNO COUNTY.

NAME OF OWNER.	Post Office and Name of Vineyard.	Total Acres in Grapes	Total Acres in Wine Grapes	Acres in Wine Grapes not bearing	Total Acres in Raisin Grapes	Acres in Raisin Grapes bear- ing	Acres in Raisin Grapes not bearing	Acres in Muscats	Acres in Malagas	Acres in Sultanas
Bain, —	Clifton (San Francisco)	25	6		19	9	10	19		
Cately, J. E.	Clifton	25			25	25		25		
Cately, W. L.	Clifton	13			13	9	4	13		
Dean, M. L.	Clifton	40			40		40	40		
Fowler, D. T. (Superintendent)	Clifton (Del Rio Rey)	190			190		190	100		
Grieco, H.	Clifton	15			15		15	15		
Hopper, S. D.	Clifton	25			25	15	10	25		
Healy, H. W.	Clifton	27			27	5	22		27	
Wilson, R. P.	Clifton	35			35			35		
Pearson Bros.	Clifton	15			15		15	15		
Potter, W. N.	Clifton	25			25		25	25		
Riesley & Williams	Clifton	30			30	27	3	30		
Rose, L. A.	Clifton	23			23	4	19	23		
Sanders, W.	Clifton	30			30	23	7	30		
Scott, L. D.	Clifton	80			80	10	70	80		
Vance, L. E.	Clifton	20			20		20	20		
Wells, B.	Clifton	6			6		5	5		
Wilkinson Bros.	Clifton	15			15	4	11	15		
Wilson, C.	Clifton	65			65	5	60	65		
Alberg, G. A.	Easton	7			7	3	4	2	5	
Almgran, A. P.	Easton	6			6	6		6		
Anderson, C. F.	Easton	20			20	16	4	4		16
Atwater, W. B.	Easton	7			7	7		7		
Beardley, G. E.	Easton	14			14		14	14		
Bixby, M. H.	Easton	9			9	9		9		
Brooks, Henry	Easton	12			12	12		12		
Brooks, J. H.	Easton	18			18	12	6	14		4
Carlsen, H.	Easton	5			5	5		5		
Chilgren, N.	Easton	20			20	12	8	20		
Clark, C. E.	Easton	9			9	9		9		
Conlan, William	Easton	30			30	30		30		
Dan, John	Easton	10			10		10	10		
Davenport, H.	Easton	6			6	6		5		1
Davies, John D.	Easton	13			13	13		13		

Dickenson, J. E.	Easton	30	2		28	6	22	28			N
Dwelle, J. C.	Easton	14	3		11	11		11			N
Eirickson, C. A.	Easton	10			10	2	8	10			N
Ellis, J. R.	Easton	50			50	10	40	50			N
Ericksen, Hans	Easton	5			5		5	5			N
Field, A. T.	Easton	15			15	7	8	14	1		N
Fisher, Jacob	Easton	25			25	20	5	25			N
Gorden, W. W.	Easton	4			4	4		4			N
Hansen, Hans	Easton	3			3		3	3			N
Hanson, J.	Easton	15			15	15		15			N
Hansen, J. S.	Easton	12	3		9	2	7	9			N
Hansen, L.	Easton	9			9	9		7	2		N
Hansen, P.	Easton	10			10		10	10			N
Hardwick, E. A.	Easton	5			5		5	5			N
Hays, N.	Easton	5			5		5	5			N
Hayse, D. J.	Easton	16			16	12	4	14	2		N
Johanson, A.	Easton	26			26	16	10	20	6		N
Johnson, J.	Easton	5			5	5		5			N
Jones, T. B., & Bro.	Easton	50			50	50		50			N
Larsen, H.	Easton	30	3		27	25	2	27			N
Larsen, H.	Easton	20			20		20	20			N
Larsen, Hender	Easton	6			6		6	6			N
Lindrose, J. M.	Easton	25	10		15	10	5	16			N
Lindstrom, H.	Easton	5			5	5		5			N
Lonsdale, F. T.	Easton	11			11	5	6	11			N
Lowery, J. T.	Easton	30			30	20	10	30			N
McCormick, M. E.	Easton	28			28	28		27		1	N
McKersie, —	Easton	18			18	15	3	18			N
Madsen, Jans	Easton	30	10		20	10	10	20			N
Madsen, P.	Easton	12			12		12	12			N
Madsen, Peter	Easton	8			8		8	8			N
Mooney, P.	Easton	12			12	5	7	12			N
Muller, J. P.	Easton	15			15	15		15			N
Nyman, F.	Easton	9	3		6	6		4	2		N
O'Donnell, D.	Easton	6			6	3	3	6			N
Palmer, Mrs. C.	Easton	8			8	6	2	6		2	N
Peterson, J. H.	Easton	12			12	7	5	10	2		N
Pickle, J.	Easton	15			15	15		15			N
Pouton, T.	Easton	12			12	8		10	2		N
Prather, J. D.	Easton	40			40		40	40			N
Redley, Wm.	Easton	10			10		10	10			N
Rowell, Frank	Easton	15			15		15	15			N
Rowell, Geo. B.	Easton	11			11	5	6	11			N
Rozey, P.	Easton	16	3		13	13		10	3		N
Sandstrom, —	Easton	15			15		15	15			N

NAME OF OWNER.	Post Office and Name of Vineyard.	Total Acres in Grapes.	Total Acres in Wine Grapes.	Acres in Wine Grapes not bearing.	Total Acres in Kaisin Grapes.	Acres in Kaisin Grapes not bearing.	Acres in Kaisin Grapes not bearing.	Acres in Muscat Grapes.	Acres in Malaga Grapes.	Acres in Sultan Grapes.	Wine Maker.
Sandstrom, F.	Easton	10			10			4	5	1	No.
Selden, F. E.	Easton	25			25			25			No.
Silver, M. B.	Easton	65			65			65			No.
Simpson, J.	Easton	30			30			30			No.
Smith, —	Easton	16			16			16			No.
Smith, C. C.	Easton	30			30			30			No.
Smith, Ed.	Easton	6			6			6			No.
Smith, John	Easton	45			45			10	41		No.
Snedden, T. B.	Easton	40			40			9			No.
Sorensen, H.	Easton	12			12			1	10	2	No.
Stiles, S. A.	Easton	14			14			14			No.
Studer, G.	Easton	10			10			2	10		No.
Sudden, James	Easton	23			23			9	23		No.
Telin, Chas.	Easton	11			11			11	6	5	No.
Thomas, T. B.	Easton	8			8			8	2	6	No.
Tiele, A.	Easton	20			20			10	17	3	No.
Todd, Miss P. P.	Easton	22	2		20	20			18	2	No.
Warlow, J. B.	Easton	18			18			9	18		No.
Wass, L.	Easton	12			12			6	12		No.
Wescot, W. W.	Easton	13			13			13	13		No.
Whitthouse, A. J. F.	Easton	13			13			4	9	13	No.
Zipperlen, A.	Easton	3			3			3	3		No.
Allen, J. E.	Fowler	14			14			14	14		No.
Anderson, J.	Fowler	48			48			48	48		No.
Anthony, W.	Fowler	16			16			16	16		No.
Armstrong, A. B.	Fowler	40			40			29	40		No.
Ash, David	Fowler	25			25			15	25		No.
Barling, B. F.	Fowler	20			20			20	20		No.
Barnes, W.	Fowler	18			18			18	18		No.
Barnett, Wm.	Fowler	50			50			50	50		No.
Blaquey, O. C.	Fowler	50			50			10	50		No.
Bonner, John	Fowler	45			45			35	45		No.
Bonosil, J. B.	Fowler	15			15			5	15		No.
Bunton, W. B.	Fowler	30			30			30	30		No.

Burdick, J. P.	Fowler (Oakland)	80			80			80	80		No.
Burton, C. M.	Fowler	15			15			15	15		No.
Candis, T.	Fowler	17			17			17	17		No.
Cannon, D.	Fowler	30			30			30	30		No.
Cardwell, W. M.	Fowler	8	3		5	5		3		2	No.
Chapman, M.	Fowler	22			22			22	22		No.
Clark, M.	Fowler	25			25			20	25		No.
Cloughran, J. H.	Fowler	12			12			12	12		No.
Compton, Rev. Mr.	Fowler	10			10			10	10		No.
Coolage, F.	Fowler	15			15			5	15		No.
Coolage, W. M.	Fowler	60			60			48	60		No.
Cramer, Miss L.	Fowler	35			35			35	35		No.
Cuntz, A.	Fowler	14			14			11	14		No.
Darling, John	Fowler	7			7			7	7		No.
Darling, L.	Fowler	7			7			7	7		No.
Darling, W. G.	Fowler	11			11			6	11		No.
Davenport, E.	Fowler	8			8			8	8		No.
Davis, F. I.	Fowler	12			12			9	12		No.
Davis, Joe	Fowler	20			20			20	20		No.
Dean, A.	Fowler	12			12			12	11	1	No.
Docker, S.	Fowler	30			30			30	30		No.
Dodge, G. W.	Fowler	20			20			20	20		No.
Edmunds, G. M.	Fowler	23			23			23	23		No.
Elliott, P.	Fowler	15			15			15	15		No.
Ellis, J. R.	Fowler	40			40			40	40		No.
Emmerson, T.	Fowler	15			15			15	15		No.
Extrum, O.	Fowler	3			3			3	3		No.
Fever, —	Fowler	60			60			40	60		No.
Foster, Mrs. Mary	Fowler	15	5		10	5		5	10		No.
Frasier, John	Fowler	14			14			7	14		No.
Frolich, Theo.	Fowler	15			15			11	15		No.
Fullerton, G. D.	Fowler	4			4			4	4		No.
Gardner Bros.	Fowler	28			28			28	28		No.
Gautenlaub, A.	Fowler	130			130			130	130		No.
Gier, C.	Fowler	10			10			10	10		No.
Giffen, Geo. H.	Fowler	16			16			16	16		No.
Gillmore, —	Fowler	20			20			20	20		No.
Gilson, J. H.	Fowler	45			45			20	45		No.
Goode Bros.	Fowler	35			35			30	35		No.
Gower, E.	Fowler	30			30			10	30		No.
Gray, A.	Fowler	18			18			2	18		No.
Haaber, H. P.	Fowler	25			25			25	25		No.
Harris, Amos	Fowler	33			33			30	33		No.
Hastie, P. W.	Fowler	60			60			4	60		No.
Hathaway, B. H.	Fowler	30			30			10	30		No.

NAME OF OWNER.	Post Office and Name of Vineyard.	Total Acres in Grapes.	Total Acres in Wine Grapes not bearing.	Total Acres in Raisin Grapes.	Acres in Raisin Grapes Bear- ing.	Acres in Raisin Grapes not bearing.	Acres in Muscats.	Acres in Malagas.	Acres in Sultanias.	Wine Maker.
Heidrick, A., estate of	Fowler	22		22	7	15	22			Z
Hollingsworth, —	Fowler	15		15		15	15			Z
Hopkins, L. E.	Fowler	13		13	5	8	18			Z
Hutchinson, B. E.	Fowler	42		42	20	22	42			Z
Jamison, J.	Fowler	50		50	5	45	50			Z
Jett, George	Fowler	35		35	35		35			Z
Johnson, J.	Fowler	35		35	30	5	35			Z
Kennedy, J. F.	Fowler	10		10	3	7	10			Z
Kennedy, J. K.	Fowler	20		20	10	10	20			Z
Kennedy, W. L.	Fowler	6		6		6	6			Z
Kimble, J. C.	Fowler (Oakland)	160		160		160	160			Z
Kirby, C. K.	Sierra Park Vineyard, Fowler	250	116	134	80	54	131	1	3	Y
Lamore, J. V.	Fowler	17		17	9	8	17			N
Leeper, J. W.	Fowler	13		13	4	9	13			N
Lincoln, G. W.	Fowler	15		15	15		15			N
Logan, H. E.	Fowler	16		16	16		16			N
Lyman, F. & C.*	Fowler	15		15	15		15			N
McFarlane, John	Fowler	22		22	10	12	22			N
Manley, E.	Fowler	20		20	5	15	20			N
Manley, W. F.	Fowler	30		30	10	20	30			N
Martin, —	Fowler	15		15	15		15			N
Mason, M. W.	Fowler	3		3		3	3			N
Maxwell, M. C.	Fowler	16		16		16	16			N
Melvin, —	Fowler	20		20		20	20			N
Merrill, J. M.	Fowler	100		100		100	100			N
Mitchell, D. F.	Fowler	22		22		22	22			N
Mitchell, S. H.	Fowler	30		30		30	30			N
Moore, F. L.	Fowler	20		20	15	5	20			N
Mullarkay & Bro.	Fowler	60		60	25	35	60			N
Neuhoefer, C.	Fowler	15		15		15	15			N
Nock, Thomas	Fowler	14		14		14	14			N
Norris, C.	Fowler	20		20		20	20			N
Norris, C. H.	Fowler	140		140	40	100	140			N

*F. & C. Lyman have seventeen acres near Fresno, which see.

Norris, L. H.	Fowler	35		35	15	20	35		
Pabon, J.	Fowler	18	2	16	6	10	16		
Parkhurst, D. W.	Fowler	140		140	40	100	140		
Patten, J. T.	Fowler	70		70	50	20	70		
Payton, G.	Fowler	18		18		18	18		
Peacock, G.	Fowler	6		6	6		6		
Perrin, J. B.	Fowler	30	10	20	20		20		
Prather, Joe L.	Fowler	25		25		25	25		
Pratt, E. L.	Fowler	7		7	7		7		
Prickett, G. W.	Fowler	31		31	31		31		
Poter Bros.	Fowler	20		20		20	20		
Reed & Beacan	Fowler	15		15	8	7	15		
Rose, M. S.	Fowler	10		10	5		10		
Ross, H.	Fowler	15		15		15	15		
Rowell, A.	Fowler	10		10	10		10		
Runciman, W. H.	Fowler	6		6	3	3	6		
Schaffer, Miss	Fowler	40		40		40	40		
Shannon, G. R.	Fowler	25		25	20	5	25		
Shannon, W. R.	Fowler	30		30	20	10	30		
Shoemaker, A.	Fowler	20		20	8	12	20		
Short & Gorden	Fowler	16		16	6	10	16		
Simonds, C. G.	Fowler	35		35	14	21	35		
Simons, S. H.	Fowler	21	1	20	15	5	20		
Stewart, L.	Fowler	25		25	8	17	25		
Stone, John	Fowler	22		22	22		22		
Stone, Samuel	Fowler	30		30	30		30		
Storie, R. C.	Fowler	17		17	11	6	17		
Fennan, James	Fowler	10		10		10	10		
Thomas, —	Fowler	8		8		8	8		
Thompson, —	Fowler	15		15	15		15		
Trobridge, —	Fowler	35		35		35	35		
Uridge, W.	Fowler	15		15		15	15		
Vanwormer & Lever	Maud Vineyard, Fowler	75	25	50	30	20	50		
Viau, S.	Fowler	40		40		40	40		
Victor, Frank	Fowler	70		70	30	40	70		
Wallace, J. H.	Fowler	8		8	5	3	8		
Weinanski, J.	Fowler	10		10	10		10		
Wetzel, Theo.	Fowler	40		40	40		40		
Wilson, H. H. D.	Fowler	23		23	6	17	23		
Wordsworth, —	Fowler	15		15	15		15		
Abby, R. W.	Fresno	35		35		35	35		
Acworth, J. A.	Fresno	10		10	6	4	10		
Adelsback, A.	Fresno	11		11		11	11		
Alexander, C. M.	Fresno	10		10	10		10		
Alexander, T. J.	Fresno	5		5	5		5		

1891 FRESNO COUNTY--Continued. 1891

NAME OF OWNER.	Post Office and Name of Vineyard.	Total Acres in Grapes.	Total Acres in Wine Grapes.	Acres in Wine Grapes not bearing.	Total Acres in Kaisin Grapes.	Acres in Kaisin Grapes not bearing.	Acres in Kaisin Grapes not bearing.	Acres in Muscats.	Acres in Malagns.	Acres in Sultanias.	
Allen, J.	Fresno	7			7	7		7			N
Allison, Thomas	Fresno	25			25	10	15	25			N
Ambrose, John	Fresno	18			18		18				N
Anderson, C. G.	Fresno	35	50		5	5			5		Y
Anderson, F.	Fresno	12	9		3	3		2		1	N
Anderson, Mrs. A. O.	Fresno	30			30		30	30			N
Anderson, Mrs. M.	Fresno	3			3	2	1	3			N
Anderson, T. H.	Fresno	12			12	4	8	12			N
Applegarth, W.	Fresno	80			80	40	40	80			N
Apply & Co.	Fresno	80			80		80	80			N
Arakelian, John	Fresno	16			16	7	9	16			N
Aricy, M.	Fresno	20	5		15	1	14	15			N
Arekelian, J.	Fresno	10			10		10	10			N
Armstrong, —	Fresno	10			10		10	10			N
Armstrong, —	Fresno	20	20								N
Armstrong, W.	Fresno	5			5		5	5			N
Arty, C. M.	Fresno	16			16	10	6	16			N
Ashley, John	Fresno	28			28	8	20	28			N
Austin, J. R.	Fresno	50			50	50		50			N
Avakian, H.	Fresno	15			15		15	15			N
Averett & Stephens	Fresno	75			75		75	75			N
Ayer, Isaac	Fresno	13			13		13	13			N
Azdarian, A.	Fresno	10				5	5	10			N
Azhderian, H.	Fresno	15			15	15		15			N
Babeock, A. B.	Fresno	25			25	20	5	15	8	2	N
Bachant, L.	Fresno	16	14		2	2		2			N
Bachman, N. L. F.	Fresno	20			20	20		20			N
Baird Bros.	Fresno	50			50	25	25	48		2	N
Baird, Mrs. L. B.	Fresno	30			30	30		30			N
Baker, D.	Fresno	12			12	4	8	12			N
Baker, L.	Fresno	20	4		16	10	6	16			N
Baker, W. J., & Co.	Fresno	43	7		36	25	11	36			N
Balch, George	Fresno	31			31		31	31			N
Balfour & Fortuno	Fresno	132			132	15	117	132			N
Balfour, Robert, & Fortuno	Fresno	40			40		40	34	6		N
Ball, Frank	Fresno	112			112	112		112			N
Banister, W. B.	Fresno	8	1		7	5	2	7			N
Barclay, James	Fresno	15			15	15		15			N
Barling, A. D.	Fresno	170			170	160	20	170			N
Barnard, George	Fresno	30			30	10	20	30			N
Barnwell, W.	Fresno	30			30		30	30			N
Barr, A.	Fresno	25			25	25		25			N
Barrett, G. H.	Fresno	75			75	40	35				N
Barry, John	Fresno	4			4	4		4			N
Barstow, R. W.	Fresno	16			16	16		15	1		N
Barton, Robert, estate of	Fresno	800	535		265	25	240	105	100		Y
Bartels, E.	Fresno	8			8		8	8			N
Bates, Dr. C. M.	Fresno	75			75	12	63	75			N
Beal, G. W.	Fresno	22			22		22	22			N
Beard, John	Fresno	52			52		52	52			N
Beardslee, C. W.	Fresno	11			11	8	3	11			N
Beck, R.	Fresno	9	9								N
Beckwith, R. E.	Fresno	60			60	40	20	60			N
Beebe, C. A.	Fresno	30			30		30	30			N
Benenfelt, B.	Fresno	55			55	45	10	55			N
Bernhauer, W.	Fresno	14			14	8	6	14			N
Berry, F. G.	Fresno	10			10	10		10			N
Beverage, J. S.	Fresno	16			16	12	4	16			N
Bird, R. R. (Superintendent)	Fresno	320			320		320	320			N
Bislen, P.	Fresno	5			5		5	5			N
Bissell, H. B.	Fresno	4			4	4		4			N
Bitner, M.	Fresno	12			12	10	2	12			N
Blackburn, F. A.	Fresno	55	7		48	40	8	48			N
Blackwell Bros.	Fresno	12			12		12	12			N
Blackwell, J.	Fresno	50			50	15	35	50			N
Blasingame, Lee	Fresno	60	35		25	20	5	25			N
Boncon, P.	Fresno	5			5		5	5			N
Bonne, Emma E.	Fresno	40			40		40	40			N
Boot, Robert	Fresno	16	2		14	14		14			N
Borrmann, J. C.	Fresno	12			12		12	12			N
Boucher, C. H.	Fresno	10			10		10	10			N
Bowen, —	Fresno	6			6		6	6			N
Bowen, J. J.	Fresno	20			20	10	10	20			N
Boyd, George	Fresno	16			16		16	16			N
Boyd, Miss Nellie	Fresno	10			10	6	4	9	1		N
Bradford, W. R.	Fresno	34	7		24		24	24			N
Bradley, J. A.	Fresno (San Francisco)	40			40	20	20	40			N
Breashear, J. J.	Fresno	20			20		20	20			N
Bresler, Dr. W. L.	Fresno	5			5	4	1	5			N

1891 FRESNO COUNTY—Continued. 1891

NAME OF OWNER.	Post Office and Name of Vineyard.	Total Acres in Grapes	Total Acres in Wine Grapes	Acres in Wine Grapes not bearing	Total Acres in Kaisin Grapes	Acres in Kaisin Grapes not bearing	Acres in Kaisin Grapes not bearing	Acres in Muscats	Acres in Malagas	Acres in Sultanias
Brisco, W. H.	Fresno	40			40	40		40		
Brown, —	Fresno	8			8	8		8		
Brown, Frank	Fresno	9			9	9		9		
Brown, J. H.	Fresno	40			40	40		40		
Brown, Tom	Fresno	50			50	50		50		
Bruce, G.	Fresno	33			33	33		33		
Bruce, W.	Fresno	10			10	10		10		
Brunum, L.	Fresno	14			14	14		14		
Buckley, J. R.	Fresno	15	15		35	35		35		
Burgess, T. H.	Fresno	35			35	35		35		
Burnam, F.	Fresno	35			35	35		35		
Butler, Alban B.	Fresno	610			610	555	55	600		10
Butler, P. W. (Superintendent)	Nestell Vineyard, Fresno	30			30	30	30	30		
Cabott, E. R.	Fresno	9			9	9		9		
Cafligian, Paul M.	Fresno	7			7	7		5	2	
Cain, C. E.	Fresno	15			15	10	5	15		
Cain, Dr.	Fresno	15	10		5	5		5		
Camey, —	Fresno	7			7	7		7		
Campbell, Judge J. B.	Fresno	35			35	35		35		
Carey, H.	Fresno	38			38	35	3	38		
Carlson, Gus	Fresno	10			10	10		10		
Carlson, J. M.	Fresno	10	5	5	5	3		3		2
Carrothers, J. A.	Fresno	3			3	3		3		
Carter, B. B.	Fresno	16	5		11	3	8	3	8	
Carter, G. W. T.	Fresno	60			60	55	5	54	6	
Cartwright, —	Fresno	35			35	35		35		
Cartwright, A.	Fresno	7			7	7		5		2
Cartwright, G. W.	Fresno	8			8	8		8		
Cartwright, J.	Fresno	30			30	30		30		
Cartwright, J. E.	Fresno	13			13	13		13		
Cartwright, R. N.	Fresno	6			6	6		6		
Castelo, A.	Fresno	13			13		13		13	
Chaddock, E. G.	Fresno	35			35	35		35		
Childes, O.	Fresno	20			20	16	4	20		
Choice, H. B.	Fresno	20	3		17	17		17		
Church, Firman	Fresno	10			10	10		10		
Church, George E.	Fresno	15			10	10		10		
Church, George F.	Fresno	20			20		20	20		
Church, L. B.	Fresno	100			100	100		100		
Clark, C.	Fresno	70			70	27	43	70		
Clark, Charles	Fresno	65			65	30	35	60	5	
Clark, J.	Fresno	7			7	7		3	4	
Clay, Mrs. B. A.	Fresno	18	15		3		3	2	1	
Clifford, V.	Fresno	6			6		6	6		
Cogan, Capt. B.	Fresno	140			140		140	130	10	
Cole, A. R.	Fresno	35			35		35	35		
Cole, U.	Fresno	14			14		14	4	10	
Collins & Elliott	Fresno	25			25	15	10	25		
Coney, J. F.	Fresno	3			3	3		3		
Conger, J. W.	Fresno	25			25		25	25		
Conlin, C.	Fresno	10			10	10		10		
Conn, J.	Fresno	20			20	12	8	20		
Conner, J. C.	Fresno	16			16	14	2	16		
Coley, —	Fresno	3			3		3	3		
Cook, F. M.	Fresno	30			30	30		30		
Cornell, C.	Fresno	10			10	4	6	10		
Cornell, Fred	Fresno	8			8	8		8		
Cory, J. M.	Fresno	80			80	80		80		
Costagon, Cohen & Co.	Fresno	16			16		16	10	6	
Coughill, A.	Fresno	15			15	15		15		
Coughill, C. A.	Fresno	18			18		18	18		
Cowen, —	Fresno	30			30		30	30		
Cowen & Dunlap	Fresno	80			80		80	80		
Cowen, W.	Fresno	18			18	3	15	18		
Crane, —	Fresno	14	11		3	3		1	2	
Creelman, J.	Fresno	7			7	7		7		
Creighton, —	Fresno	35			35	35		35		
Creighton, T. J.	Fresno	7			7	4	3	6	1	
Cropsey, Mrs. E.	Fresno	8			8	8		6	2	
Cross, —	Fresno	7			7	4		3		
Cross, —	Fresno	19			19		19	19		
Cross, Tom	Fresno	12	4		8	8		8		
Curcton, J. W.	Fresno	50	20		30	20	10	25	5	
Curlen, Mrs.	Fresno	3			3			3		
Curran, Mrs.	Fresno	17			17		17	17		
Curtis, J. L.	Fresno	6			6		6	6		
Cutler, C. W.	Fresno	12			12	7	5	12		
Dale, O. R.	Fresno	9	2		7	4	3	7		
Darling, Fred.	Fresno	130			130	130		130		

NAME OF OWNER.	Post Office and Name of Vineyard.	Total Acres in Grapes.	Total Acres in Wine Grapes.	Acres in Wine Grapes not Bearing.	Total Acres in Raisin Grapes.	Acres in Raisin Grapes Bearing.	Acres in Raisin Grapes not Bearing.	Acres in Muscats.	Acres in Malagas.	Acres in Sultanas.	Wine Maker.
Darnold, J. S.	Fresno	14			14			14			No.
Dart Bros.	Fresno	30			30			30			No.
Davenport, William	Fresno	6			6			6			No.
Davis, —	Fresno	20			20			20			No.
Davis, F. A.	Fresno	9			9	9		8	1		No.
Davis, H. E.	Fresno	5			5			5			No.
Dean, Miss M.	Fresno	30			30	30		30			No.
Deardoff, Dr. A. G.	Fresno	40			40			40			No.
Deering, Henry	Fresno	15			15	15		15			No.
Denicke, M.	Fresno	70	40	10	30	20	10	30			No.
Desworth, C. L.	Fresno	6	3		2	2		2			Yes.
Dickey & Austin	Fresno	15	5		10	5		10			No.
Dickey, W. J.	Fresno	35			35	35		35			No.
Dixon, H. S.	Fresno	40			40	40		40			No.
Dodge, Moses	Fresno	15			15	12	3	12	3		No.
Doe, John	Fresno	10			10			10			No.
Dumont, W. M.	Fresno	10			10	3	7	10			No.
Doran, J. T.	Fresno	40			40	20	20	40			No.
Dorr, Ben.	Fresno	15			15	15		15			No.
Dorr, John	Fresno	80			80	70	10	80			No.
Douglass, Frank	Fresno	16	2		14	14		14			No.
Dow, W. H.	Fresno	35			35	20	15	35			No.
Downey, James	Fresno	32			32	21	11	32			No.
Doyle, J.	Fresno	18			18	8	10	18			No.
Drexler, L. P. (Manager Fresno Vineyard Co.)	Fresno (San Francisco)	360	348		12	12		12			Yes.
Dron, Mrs. M. T.	Fresno	15	8		7	5	2	7			No.
Dudley, H.	Fresno	15			15	12	3	15			No.
Dudley, Geo. H.	Fresno	20			20	6	14	20			No.
Duering, H.	Fresno	8			8	8		8			No.
Dunbar, Dr. L. L.	Fresno (San Francisco)	75	5		70	35	35	70			No.
Dunlap, S. F.	Fresno	13			13	8	5	13			No.
Dusenbury, —	Fresno	10			10	10		10			No.
Eckard, C.	Fresno	7			7		7	7			No.
Eckard, Wm.	Fresno	3			3	3		3			No.
Eckard, W., Jr.	Fresno	20			20	20		16		4	No.
Eden, —	Fresno	35			35		35	35			No.
Edgerly, A. S.	Fresno	65			65		65	65			No.
Edwards, E. D.	Fresno	75	5		70	65	5	70			No.
Eggers & Co.	Eggers Vineyard Co., Fresno	640	420		220	100	120	187	25	8	Yes.
Eickhoff, H.	Fresno	30	14		16	6	10	16			No.
Eisen, F. T.	Eisen Vineyard Co., Fresno	300	285		15	15		15			Yes.
Elert, F.	Fresno	15			15		15	15			No.
Elliott, Mrs. S.	Fresno	3			3	3		3			No.
Elliott, P.	Fresno	12			12	12		12			No.
Elmore, B. T.	Fresno	10			10		10	10			No.
Elwell, J. J.	Fresno	4			4	4		4			No.
Engelbretson, F.	Fresno	17			17	3	14	17			No.
Erickson, C.	Fresno	20			20	20		20			No.
Eshleman, Miss M. D.	Fresno	150	25		125	55	70	125			No.
Evans, John	Fresno	16			16		16	16			No.
Ewing, Fred.	Fresno	15			15	10	5	15			No.
Fanning, Frank	Fresno	13			13	13		13			No.
Fanning, Fred.	Fresno	7			7		7	7			No.
Fanning, P. R.	Fresno	20			20	20		20			Yes.
Fawcett, Richard	Fresno	15			15		15	15			No.
Fay, E. C.	Fresno	5			5	3	2	5			No.
Fernando, Jim	Fresno	18			18	8	10	18			No.
Fest, O. L.	Fresno	15			15	6	9	10	5		No.
Fisher, S. C.	Fresno	40			40		40	40			No.
Fisher, W. A.	Fresno	230			230	80	150	230			No.
Ford, J.	Fresno	15			15	10	5	15			No.
Forsman, M. J.	Fresno	7			7	7		7			No.
Forsythe, William	Fresno	160			160	160		150		10	No.
Forsy, W. E. (Superintendent)	La Pasarica Vineyard, Fresno	80			80		80	80			No.
Foster, F.	Fresno	6			6	6		6			No.
Foster, T. R.	Fresno	12			12	12		9	1	2	No.
Fowler, D.	Fresno	12			12		12	12			No.
Frasier, S. B.	Fresno	35			35	35		35			No.
Freeman, Dr. E.	Fresno	17			17	17		15	2		No.
Freeman, G. N.	Fresno	20			20	20		20			No.
Freeman, G. R. & G. E.	Fresno	30			30		30	30			No.
Freeman, Rev. G.	Fresno	35			35	20	15	35			No.
Fuller, Geo. W.	Fresno	8			8	8		8			No.
Gago, David	Fresno	8			8	8		4	4		No.
Gagliardo & Barileo	Fresno	30	5		25		25	25			No.
Gardener, Dr. R. C.	Fresno	20			20		20	20			No.
Garrett, J. M.	Fresno	6			6		6	6			No.
Gerrebrand, C.	Fresno	16			16	8		16			No.
Ghent, Rev. Mr.	Fresno	70	20		50		50	50			No.

1891 FRESNO COUNTY—Continued. 1891

NAME OF OWNER.	Post Office and Name of Vineyard.	Total Acres in Grapes	Total Acres in Wine Grapes	Acres in Wine Grapes not Bearing	Total Acres in Raisin Grapes	Acres in Raisin Grapes not Bearing	Acres in Raisin Grapes not Bearing	Acres in Muscats	Acres in Malagas	Acres in Sultanias	Wine Maker.
Gibbs, T. H. H.	Fresno	12			12	6	6	6	6		No
Gibson, J. H.	Fresno	40			40	5	35	40			No
Gipson, Robt.	Fresno	6			6		6		6		No
Glas, Mrs. K.	Fresno	7			7		7	7			No
Goldstein, Alex.	Fresno	40			40		40	40			No
Goodman, J. T.	Fresno	140			140	90	50	130		10	No
Gordon & Grant	Fresno	145			145	145		145			No
Gordon Bros.	Fresno	80			80		80	80			No
Gorham, W. G.	Fresno	6			6	6		6			No
Gould, E. W.	Fresno	14			14	14		14			No
Grady, W. D.	Fresno	430			430	200	230	430			No
Graham, Dr. E.	Fresno	2			2	2		2			No
Granz, Herman	Fresno	70	55		15	15					Yes
Gray, J. D.	Fresno	225	20		205	100	105	180	20	5	No
Gray, P.	Fresno	10			10	10		6		4	No
Gray, Wm.	Fresno	10			10		10	10			No
Green & Chace	Fresno	35			35	35		35			No
Green Bros.	Fresno	60			60		60	60			No
Green, Frank	Fresno	35			35	25	10	35			No
Grimstead, A.	Fresno	11			11	11		11			No
Haber Bros.	Fresno	7	4		3	3		3			No
Hager	Fresno	15			15	15		15			No
Hamilton, E.	Fresno	18			18		18	18			No
Hamilton, J. F.	Fresno	10			10	4	6	10			No
Hamilton, Steve	Fresno	15			15		15		15		No
Hancock, J. B.	Fresno	5			5		5	5			No
Handy, Miss	Fresno	20			20	20		20			No
Hansen, J.	Fresno	24	4		20	10	10	16	4		No
Hansen, J.	Fresno	25	5		20	5	15	10		1	No
Hansen, Jorgen	Fresno	50	4		46	20	26	44	2		No
Hansen, M. P.	Fresno	18			18	4	14	18			No
Hansen, Niels	Fresno	8	4		4	4		4			No
Hansen, N. J.	Fresno	18	4		14	5	9	14			No
Hansen, N. P.	Fresno	15	2		13	8	6	13			No
Hanson, H.	Fresno	5			5	5		5			No
Harbaugh, L. F.	Fresno	9	3		6	3	3	4	1	1	No
Harber, Jos.	Fresno	25			25		25	25			No
Harding, J. H.	Fresno	25			25	25		25			No
Hartin, Mrs. M.	Fresno	3			3	1	2	3			No
Harrison, R. J.	Fresno	8			8	8		8			No
Harrub, W. B.	Fresno (Oakland)	40			40		40	40			No
Hartley Bros.	Fresno	20	4		16	16		6	10		No
Hartley, S.	Fresno	81	5		76	76		75		1	No
Hartley, S. L.	Fresno	25			25	25		25			No
Harvey, Wm.	Fresno	32			32	32		32			No
Hatch, L. H. (Austin estate)	Hedge Row Vineyard, Fresno	75			75	65	20	72		3	No
Haven & Laymace	Fresno (Oakland)	320			320		320	320			No
Haxkes, H.	Fresno	12			12	12		10	1	1	No
Hays, A. S.	Fresno	30			30		30	30			No
Hazen	Fresno (San Francisco)	40	25		15		15	15			No
Helm, Geo. I.	Fresno	160			160		160	160			No
Hender, S. J.	Fresno	15			15	6	9	15			No
Henderson Bros.	Fresno	30			30	30		30			No
Henderson, E.	Fresno	12			12	12		12			No
Henningson, A.	Fresno	20	14		6		6		6		No
Henry, P.	Fresno	10			10		10		10		No
Herringlake, A. C.	Fresno	10			10	6	5	5	5		No
Hibberd, E. J.	Fresno	7			7	7		7			No
Hinsberger, J.	Fresno	14	5		9	5	4	6	3		No
Hitchings, E. W.	Fresno	30			30	30		30			No
Hoag, B. H.	Fresno	15			15	15		13	2		No
Hoffman & Anderson	Fresno	40			40		40	40			No
Hoffman, C.	Fresno	80			80	30	50	80			No
Hogue, S. L.	Fresno	126			126	80	46	126			No
Hollingworth, S.	Fresno	13			13	13		13			No
Hubbard, L. T.	Fresno	15			15		15	15			No
Hudson, D. D.	Fresno	250			250	250		250			No
Hudson, F.	Fresno	4			4		4	4			No
Hudson, G.	Fresno	3			3		3	3			No
Hughes, E. P.	Fresno	10	2		8	8		5	3		No
Hughes, J. E.	Fresno	50	10		40	30	10	40			No
Humphrey, E. E.	Fresno	30			30	30		30			No
Husey, Mrs. A. L.	Fresno	3			3	3		3			No
Hutchenson, B. E.	Fresno	11			11		11	11			No
Idle, Thomas	Fresno	14			14	10	4	14			No
Inns, C.	Fresno	20			20	4	16	20			No
Irwin, S. J.	Fresno	3			3	3		3			No
Jackson, Andrew	Fresno	18			18	10	8	18			No
Jackson, P. C.	Fresno	6			6	4	2	4	2		No

1891 FRESNO COUNTY—Continued. 1891

NAME OF OWNER.	Post Office and Name of Vineyard.	Total Acres in Grapes	Total Acres in Wine Grapes	Acres in Wine Grapes not Bearing	Total Acres in Raisin Grapes	Acres in Raisin Grapes bearing	Acres in Raisin Grapes not bearing	Acres in Nuts	Acres in Malaga	Acres in Sultanas	Wine Maker.
Jacobson, E.	Fresno	6			6		6	6			No
Jansen, H.	Fresno	23	4		24	21	3	24			No
Jansen, Hans	Fresno	12			12	6	6	12			No
Jargenson, J.	Fresno	15			15	5	10	11	4		No
Jargger, Wm.	Fresno	17			17	7	10	14		1	No
Jensen, —	Fresno	5			5	5		5	2		No
Jensen, —	Fresno	11			11		11	11			No
Jillette, —	Fresno	40			40		40	40			No
Johnson, —	Fresno	10			10		10	10			No
Johnson, A.	Fresno	10	2		8	3	5	8			No
Johnson, E.	Fresno	23	14		9	5	4	6	4		No
Johnson, G.	Fresno	30	5		25	25		25			No
Johnson, H.	Fresno	3			3	3		3			No
Johnson, H. P.	Fresno	12			12		12	12			No
Johnson, J.	Fresno	34	14		20	3	17	2	18		No
Johnson, J. P.	Fresno	33			83	20	13	20		4	No
Johnson, O.	Fresno	20	10		10		10	10			No
Johnson, Olf.	Fresno	14	2		12	8	4	12			No
Johnson, S.	Fresno	20			20	12	8	20			No
Jorden, A. P.	Fresno	25			25	10	15	25			No
Kaiser, J.	Fresno	8			8	8		8			No
Kaufman, A.	Fresno	5			5		5	5			No
Kavanaugh, M.	Fresno	14			14	12	2	14			No
Keizajian, A.	Fresno	10	1		9	9		7		2	No
Kelley, J. H.	Fresno	25			25	10	9	25			No
Kelley, Mike	Fresno	14			14	7	7	14			No
Kendel, C. B.	Fresno	15			15	10	5	15			No
Kenedy, E.	Fresno	100			100	100		100			No
Kenstrup, W.	Fresno	13	6		7	6	1	7			No
Keyser Bros.	Fresno	60			60	60		60			No
Kingsaberrey, Dr. W.	Fresno	5			5	5		5			No
Kippenberg, John	Fresno	18	18		15		3	14	1		Yes
Koegel, D.	Fresno	15			12		3	14			No
Knapp, E.	Fresno	9			9	9		9			No
Kneedy, M. H.	Fresno	10			10		10	10			No
Knight, —	Fresno	20			20		20	20			No
Kruse, G.	Fresno	18			18		18	18			No
Kruse, H.	Fresno	20			20		20	20			No
Laird, Miss, estate of	Fresno	10			10	8	2	10			No
Laird & Woods	Fresno	10			10	3	7	10			No
Lamkin, J. S.	Fresno	20			20		20	20			No
Lanipe Bros.	Fresno	35			35		35	35			No
Lamond, G.	Fresno	16			16	16		16			No
Lang, O. O.	Fresno	30			30	24	6	28	2		No
Lange, O. O.	Fresno	16			16	16		14	2		No
Larsen, H. C.	Fresno	7			7	4	3	6	1		No
Larsen, Pete	Fresno	12			12		12	12			No
Lee, J.	Fresno	7			7		7	7			No
Lee, M. J.	Fresno	10			10	5	5	10			No
Leonhart Bros.	Fresno	8	5		3	3		1	1	1	No
Levy, H.	Fresno	40			40		40	40			No
Lewis, D. W.	Fresno	70			70	55	15	70			No
Lind, Mrs. J. S.	Lind Vineyard, Fresno	80	80								Yes
Littlefield, S.	Fresno	17			17	14	3	11	6		No
Locan, F.	Fresno	380	20		360	130	230	330	30		No
Long Bros.	Fresno	25			25		25	25			No
Loomis, T. L.	Fresno	14			14	8	6	10	4		No
Luce, Capt. J. L.	Fresno	10			10	10		10			No
Lunstrum, J. F.	Fresno	14	14								Yes
Lyman, F. & C. P.	Fresno	17			17		17	17			No
McAllister, Dr. W. B.	Fresno	17			17	17		15	2		No
McAninch, H. J.	Fresno	25			25	10	15	25			No
Macarian, M.	Fresno	36			36		36	36			No
McCabe, E. B.	Fresno	30	6		24	9	15	24			No
McClean, F.	Fresno	80			80	80		80			No
McClellan, Rev.	Fresno	20			20	20		20			No
McConnell & Yergin	Fresno	20			20	20		20			No
McCormick, J. B.	Fresno	10			10	8	7	10			No
McDermid Bros.	Fresno	17			17	17		17			No
McDougall, D. C.	Fresno	10			10	10		10			No
McDougal, Duncan	Fresno	6			6		6	6			No
McFarland, John	Fresno	20			20	20		20			No
McGavitt, Mrs.	Fresno	60			60		60	60			No
McGeary, —	Fresno	15			15	12	3	12	3		No
McKean, C. W.	Fresno	5			5		5	5			No
McKey, A. B.	Fresno	15			15	15		15			No
McKinney, Jane	Fresno	14			14		14	14			No
McLennor, H. M.	Fresno	30			30	20	10	30			No
McNally, J.	Fresno	10			10		10	10			No

NAME OF OWNER.	Post Office and Name of Vineyard.	Total Acres in Vineyard.	Total Acres in Wine Grapes.	Acres in Wine Grapes not bearing.	Total Acres in Raisin Grapes.	Acres in Raisin Grapes bear- ing.	Acres in Raisin Grapes not bearing.	Acres in Muscats.	Acres in Malagas.	Acres in Sultanias.	Wine Maker.
McVey, —	Fresno	20			20	20		20			N
McWhirter, George S.	Fresno	14			5	5		5			N
Madson, Hans	Fresno	16			14	6	8	13	1		N
Madven, J.	Fresno	50			50	30	20	50			N
Maglio, N.	Fresno	15			15	15		15			N
Malcolmson, W. L.	Fresno	40			40	80	80	80			N
Malter, George H.	Fresno	220	170		50	10	40	40			N
Mann, T. N.	Fresno	16			16	7	9	16			N
Mann, William	Fresno	8			8	8		8			N
Mannmain, A. K.	Fresno	10			10	5	5	9	1		N
Manson, Dr. P.	Fresno	70			70	50	20	70			N
Martin, —	Fresno	5			5		5	5			N
Marton, J. M.	Fresno	60			60	60		60			N
Marton, Robert	Fresno	10			10	10		10			N
Mason, —	Fresno	80			80		80	80			N
Mason, C.	Fresno	21			21	21		21			N
Maxon, Byron	Fresno	20			20	20		20			N
Meier, D. W.	Fresno	55			55	40	15	55			N
Melvin, —	Fresno	60			60		60	60			N
Mendall, Joe	Fresno	18			18		18	18			N
Merriam, E. D.	Fresno	27			27	18	9	27			N
Meux, Dr. T. R.	Fresno	12			12	12		12			N
Meux, J. P.	Fresno	40			40		40	40			N
Meyers, C. W.	Fresno	30			30	4	26	30			N
Meyers, D.	Fresno	50			50	15	35	50			N
Meyers, H.	Fresno	10			10	10		10			N
Meyers, H.	Fresno	75	50		25	25		25			N
Mill, J.	Fresno	15			15	15		15			N
Miller, James A.	Fresno	20			20		20	20			N
Miller, J. M.	Fresno	30			30	20	10	30			N
Mills, John I.	Fresno	15			15	15		15			N
Minnasian, S. M.	Fresno	26			26	6	20	21		2	N
Mitchell, C.	Fresno	15	3		12	3	9	8	4		N
Mitcherson, John	Fresno	5			5	5		5			N
Mock, —	Fresno	10			10	10		10			N
Montague, R. E.	Fresno	14			14	14		14			N
Moon, D.	Fresno	20			20	20		20			N
Moore, A.	Fresno	8			8		4	8			N
Morris, —	Fresno	20			20	10	10	20			N
Morris & Hunt.	Fresno	75			75	75		75			N
Morrison, A. P.	Fresno	37			37	37		37			N
Morrison, Sam.	Fresno	10			10	10		10			N
Morse, M. H.	Fresno	50			50	30	20	50			N
Morton, A. C.	Fresno	10			10	2	8	10			N
Moulton, J. F.	Fresno	60			60	60		60			N
Mulholland, R. S.	Fresno	14			14		14	14			N
Muller, W.	Fresno	8			8	6	2	6	2		N
Mulligan, Tom	Fresno	18			18		18	18			N
Mury & Bowen	Fresno	200			200		200	200			N
Musick, J. D.	Fresno	10			10	10		10			N
Nealson, H.	Fresno	30			30	25	5	30			N
Nelson Bros.	Fresno	12			12		12	12			N
Nelson, Louis	Fresno	15			15	15		15			N
Neuman, J.	Fresno	40			40	20	20	35	5		N
Nickels, Albert	Fresno	15			15	15		15			N
Nickels, D. E.	Fresno	25			25	20	5	21	2	2	N
Nicklous, —	Fresno	15			15	15		15			N
North Fork Lumber Co.	Fresno	20			20		20	20			N
Nshikian, G. N.	Fresno	12	7	3	5	5		2	1		N
O'Conner, J.	Fresno	11			11	8	3	9		2	N
Ode, Mrs. J.	Fresno	6	3		3	3		3			N
O'Donell, David	Fresno	10			10		10	10			N
Olsen, G.	Fresno	32	30		2		2	2			N
Otto, A.	Fresno	22	8		14	14		14			N
Ousendoff, B.	Fresno	10			10		10	10			N
Pacific Agriculture and Cal. Co.	Fresno	200	50		150	30	120	150			N
Packard, A. W.	Fresno	8			8	8		8			N
Packard, A. W.	Fresno	7			7	7		7			N
Pardee, C. A.	Fresno	2			2		2	2			N
Parish, —	Fairview Vineyard Co., Fresno	200			200		200	200			N
Parker, Fred. R.	Fresno	16			16		16	16			N
Parker, W. E.	Fresno	30			30	10	20	30			N
Parkes, B. F.	Fresno	50			50		50	50			N
Pason, Capt. Wm.	Fresno	13			13	13		13			N
Patterson, —	Fresno	17			17		17	17			N
Patterson, B. P.	Fresno	35			35		35	35			N
Pattison, J. C.	Fresno	5			5	6		5			N
Pattison, T. W.	Fresno	10			10	10		8	2		N
Paulsen, C.	Fresno	21			21	21		21			N

1891 FRESNO COUNTY—Continued. 1891

NAME OF OWNER.	Post Office and Name of Vineyard.	Total Acres in Grapes.	Total Acres in Wine Grapes.	Acres in Wine grapes not bearing.	Total Acres in Kaisin (grapes).	Acres in Kaisin (grapes bear- ing.	Acres in Kaisin (grapes not bearing.	Acres in Muscats.	Acres in Malagas.	Acres in Sultanias.
Paulsen, C. S.	Fresno	23	4		19	9	10	17	2	
Paulsen, M.	Fresno	16			16	16		16		
Paulsen, O.	Fresno	10			10		10	10		
Paulsen, T.	Fresno	26			26		26	26		
Pearson, —	Fresno	43			43	8	35	43		
Pearson, —	Fresno	5			5		5	5		
Pedro, —	Fresno	8			8	2		8		
Pen, J. N.	Fresno (San Francisco).	145			145	115	30	130		15
Perkins, John	Fresno	35			35		35	35		
Pero, H.	Fresno	14			14	6	8	14		
Portero, A.	Fresno	20			20		20	20		
Peters, A. B.	Fresno	15			15	13	2	13		2
Pickels, Mrs.	Fresno	20			20		20	20		
Polito, L. L.	Fresno	10	4		6	2	4	6		
Polkinghorn, E.	Fresno	25			25	25		19	5	1
Pollard, Ed.	Fresno	18			18		18	18		
Pool, J. N.	Fresno	60			60	20	40	60		
Potter, W. H.	Fresno	20			20		20	20		
Pottle, —	Fresno	20			20		20	20		
Prather, Dr.	Fresno	10			10		10	10		
Prather, Dr. J. W.	Fresno	25			25	25		25		
Prather, S.	Fresno	10			10	10		10		
Pratt, D. W.	Fresno	15	3		12	2	10	12		
Primo, —	Fresno	10			19		19	19		
Pugh, J. M.	Fresno	35			35	35		35		
Pyke, E. A.	Fresno	25			25		25	25		
Qualls, N. E.	Fresno	30			30		30	30		
Quinlan, M.	Fresno	31			31	23	8	31		
Raffin, Mrs. E.	Fresno	35			35	16	19	35		
Rankin, J.	Fresno	8	6		2	2		2		
Rankin, Mrs. Nellie	Fresno	8	6		2	2		2		
Rasmussen, H. C.	Fresno	8	4		4	4		4		
Rasmussen, J. N.	Fresno	25			25		25	25		
Reder, J.	Fresno	21	10		11	11		8		3
Reding & Quantz	Fresno	200	200							
Reed, A. W.	Fresno	35	5		30		30	30		
Reed, Miss Jennie	Fresno	40			40		40	40		
Reed, Mrs. J. E.	Fresno	9			9	9		9		
Reed, W. E.	Fresno	40			40	40		40		
Reese, J. W.	Fresno	95			95	40	55	95		
Reeves, G. F.	Fresno	3			3	3		3		
Reily, Dr. J. R.	Fresno	32			32	32		32		
Reyburn, J. J.	Fresno	40			40		40	40		
Rienhart, A.	Fresno	5			5		5	5		
Ritchards, L. A.	Fresno	20			20		20	20		
Ritchie, Charles	Fresno	34			34	15	19			
Ritchie, John	Fresno	25			25	22	3	25		
Robb, Francis	Fresno	13			13	2	11	7	6	
Robinson, C. E.	Fresno	10	5		5	2	3	3	2	
Robinson, —	Fresno	20			20		20	20		
Robinson, —	Fresno	10			10	5	5	5	5	
Robinson, M.	Fresno	7	1		6	6		6		
Roessler, F. M.	Fresno	75	32		43	43		32	7	4
Roff, H.	Fresno	40			40	13	27	36	2	
Rogers, A. M.	Margherita Vineyard, Fresno	243	233		30	30		30		
Ronzoni, —	Fresno	20			20	20	20			
Rudy, William	Fresno	68	18		40	24	16	40		
Ryan, Jesse	Fresno	3			3	3		3		
Sachs, A.	Fresno	150			150	50	100	150		
Sahgeian, H.	Fresno	16	10		6	4	2	6		
Samuelson & Sons	Fresno	75			75		75	75		
Sanderson, Fred.	Fresno	15			15	15		15		
Sansted, C. A.	Fresno	8			8	8		8		
Sarrett, W.	Fresno	30			30	18	12	30		
Sayer, J. H.	Fresno	40			40	40		40		
Schell, Mrs. L.	Fresno	28			28	28		28		
Scoelgens, W.	Fresno (Philadelphia, Penn.)	48	46		2	2		2		
Scott, —	Fresno	15			15	15		15		
Scott, J. W.	Fresno	14			14	10	4	14		
Seacropian, S.	Fresno	4			4	4		4		
Seaman, Julia	Fresno	20			20		20	20		
Sehey, Mrs. A. M.	Fresno	15			15	13	2	15		
Sechberg, L.	Fresno	25			25	18	7	25		
Sewell, J. H.	Fresno	7			7	7		7		
Shannon, Jeff.	Fresno	30	17		13	13		3	8	2
Sharer Bros.	Fresno	53			53		53	53		
Shepard, J.	Fresno	30			30	30		30		
Shield, —	Fresno	75			75	65	10	71	4	
Shields, A. J.	Fresno	40			40		40	40		

104

NAME OF OWNER.	Post Office and Name of Vineyard.	Total Acres in Grapes	Total Acres in Wine Grapes	Acres in Wine Grapes not bearing	Total Acres in Kaiser Grapes	Acres in Kaiser Grapes bear- ing	Acres in Kaiser Grapes not bearing	Acres in Muscats	Acres in Malagus	Acres in Sultanias	Wine Maker.
Way & Lloyd	Fresno	38			38	35	3				No
Weaver, J.	Fresno	15			15	15					No
Weaver, J. R.	Fresno	12			12	12					No
Webb, J. W.	Fresno	8			8	7	1				No
Webster, —	Fresno	15	3		12	12					No
Webster, Dr. L.	Fresno	40			40	40					No
Weihe, August	Fresno	85	75		10	10					No
Welchman, Charles	Fresno	40			40	40					No
White, —	Fresno	15			15	10	5				No
White, M. H.	Fresno	65	2		63	33	30				No
White, Mrs. M. J.	Fresno	10			10	10					No
White, Ray	Fresno	13	5		8	8			1	1	No
White, R. A.	Fresno	10			10	0	4			1	No
White, T. C.	Fresno	65			65	65			10		No
Whitney, W.	Fresno	12			12	8	4				No
Whittaker & Derhart	Fresno	30			30		30				No
Whorton, F. A.	Fresno	14			14	14					No
Whorton, W. W.	Fresno	15			15	15					No
Widber, Jacob	Fresno	30			30	30					No
Wight, Geo. T.	Fresno	60			60	60					No
Wilkenson, Wm.	Fresno	40			40	40					No
Wilkenson, Wm.	Fresno	5			5	5					No
Willcox, O.	Fresno	4			4	4					No
Williams, A. C.	Fresno	60			60		60				No
Williams, F.	Fresno	15			15	6	9				No
Williams, R.	Fresno	30			30	15	15				No
Williams, J. W.	Fresno	34	15		19	12	7				No
Williams, W. M.	Fresno	30			30		30				No
Williamson, C.	Fresno	12			12	9	3				No
Williamson, David	Fresno	14			14		14				No
Wilson, G. A.	Fresno (Nevada Vista)	120			120		120				No
Wilson, H. P.	Fresno	11	6		6	4	2				No
Wilson, L. T.	Fresno	5			5		5				No
Wilson, Mrs. H. B.	Fresno	10			10	10				1	No
Wilson, Mrs. I.	Fresno	10	1		9	9				1	No
Wilson, W. B.	Fresno	15	4		11	9	2				No
Wimbland, J.	Fresno	16	12		4		4				No
Wimple, H. A.	Fresno	14			14	14					No
Wing, Miss M. A.	Fresno	5			5	5					No
Wing, R. W.	Fresno	147			147	30	117				No
Wolf, C.	Fresno	40	25		15		15				No
Woodworth, Major B. J. R.	Fresno (Las Palmas)	160	80		70	30	40				No
Woolfolk, C. E.	Fresno	5			5	5					No
Wright, —	Fresno	40			40	40					No
Wylie, G. W.	Fresno	35			35	5	30				No
Wyott & Samuels	Fresno	152			152		152				No
Young, W. More	Fresno	48	12		36	25	11		7	3	No
Youngberg, J. E.	Fresno (Alameda)	60	20	20	40		40				No
Zigler, J. T.	Fresno	12			12	12					No
Zimmerman, F. & B.	Fresno	45			45	45					No
—	Fresno	15			15		15				No
—	Fresno (Paragon)	80			80		80				No
Anderson, A. N.	Kingsburg	18			18	18					No
Anderson, John	Kingsburg	3			3	3					No
Anderson, Nels.	Kingsburg	14			14	14					No
Arling, E. C.	Kingsburg	5			5		5				No
Bare, H. W.	Kingsburg	5			5		5				No
Borg, Olaf	Kingsburg	25			25		25				No
Borg, P. A.	Kingsburg	18			18	18					No
Burns, Dr. J. F.	Kingsburg	20			20	20					No
Cameron, Miss J.	Kingsburg	20			20	20					No
Carlson, —	Kingsburg	3			3		3				No
Carlson, C. O.	Kingsburg	10			10		10				No
Cellander, C.	Kingsburg	5			5		5				No
Chambers, C.	Kingsburg	20			20		20				No
Clark, J. P.	Kingsburg	10			10		10				No
Cline, S.	Kingsburg	135			135		135				No
Creason, C.	Kingsburg	10			10		10				No
Crocker, Jim	Kingsburg	40			40		40				No
Danielson, J.	Kingsburg	15			15	3	12				No
Davis, J. P.	Kingsburg	26			26	3	23				No
Davis, S., & Co.	Kingsburg	63			63		63				No
Draper, E.	Kingsburg	4			4	4					No
Dustin, C.	Kingsburg	5			5		5				No
Elder, John	Kingsburg	20			20		20				No
Endicott, Charles	Kingsburg	32			32		32				No
Erickson, A.	Kingsburg	15			15		15				No
Erickson, Pete	Kingsburg	4			4		4				No
Erickson, N. G.	Kingsburg	13			13		13				No

1891 FRESNO COUNTY—Continued. 1891

NAME OF OWNER.	Post Office and Name of Vineyard.	Total Acres in Grapes	Total Acres in Wine Grapes	Acres in Wine Grapes not bearing	Total Acres in Raisin Grapes	Acres in Raisin Grapes not bearing	Acres in Raisin Grapes not bearing	Acres in Muscats	Acres in Malaga	Acres in Sultan	Wine Maker.
Fisher, E. A.	Kingsburg	25			25		25	25			No.
Forney, J. F.	Kingsburg	5			5		5	5			No.
Fulgham, G. S.	Kingsburg	22			22		22	22			No.
Garner, P. B.	Kingsburg	6			5	3	2	5			No.
Golding, W. H.	Kingsburg	8			8		8	8			No.
Hannick, A. A.	Kingsburg	12			12	7	5	12			No.
Hanson, F.	Kingsburg	18			18		18	18			No.
Hatch, C. M.	Kingsburg	15			15		15	15			No.
Hegberg, —	Kingsburg	10			10		10	10			No.
Johnson, A.	Kingsburg	12			12		12	12			No.
Johnson, J.	Kingsburg	3			3	3		3			No.
Johnson, O.	Kingsburg	10			10		10	10			No.
Johnson, Peter A.	Kingsburg	25			25		25	25			No.
Johnson, S. G.	Kingsburg	12			12		12	12			No.
Layton & Roe	Kingsburg	16			16	10	6	16			No.
Lind, A.	Kingsburg	8			8		8	8			No.
Lingquist, J. W.	Kingsburg	12			12		12	12			No.
Livermore, Mrs. H. G.	Kingsburg	12			12		12	12			No.
Lund, A.	Kingsburg	7			7		7	7			No.
Martin, J.	Kingsburg	9			9		9	9			No.
Martin, T.	Kingsburg	10			10		10	10			No.
Martin, W. T.	Kingsburg	8			8	8		8			No.
Maxwell, Z. T.	Kingsburg	15			15	6	9	15			No.
Morrison, E. D.	Kingsburg	20			20		20	20			No.
Nelson, C. O.	Kingsburg	13			13		13	13			No.
Nelson, T.	Kingsburg	10			10		10	10			No.
Nord, P.	Kingsburg	5			5		5	5			No.
Olsen, J.	Kingsburg	15			15		15	15			No.
Pearson, J.	Kingsburg	12			12		12	12			No.
Peterson, E.	Kingsburg	12			12	12		12			No.
Peterson, J.	Kingsburg	25			25		25	25			No.
Peterson, J.	Kingsburg	6			6		6	6			No.
Poulson, Wm.	Kingsburg	20			20		20	20			No.
Purves, J.	Kingsburg	10			10		10	10			No.
Rosendahl, A. G.	Kingsburg	15			15		15	15			No.
Rosendahl, F. D.	Kingsburg	100			100	60	40	100			No.
Ross, Samuel	Kingsburg	10			10		10	10			No.
Rowell, Frank	Kingsburg	25			25		25	25			No.
Ryden, Paul S.	Kingsburg	10			10		10	10			No.
Shannon, C.	Kingsburg	10			10		10	10			No.
Shannon, Mrs. M.	Kingsburg	25			25	5	20	25			No.
Sharp, E. A.	Kingsburg	8			8		8	8			No.
Smith, A. P.	Kingsburg	10			10		10	10			No.
Sonderlund, Z.	Kingsburg	15			15	15		15			No.
Sonderlund, Z. N.	Kingsburg	40			40	40		40			No.
Stid, E.	Kingsburg	10			10		10	10			No.
Suenberg, H.	Kingsburg	10			10		10	10			No.
Swanson, C.	Kingsburg	8			8		8	8			No.
Weisler, J.	Kingsburg	12			12	4	8	12			No.
Woodard, Henry T.	Kingsburg	40			40		40	40			No.
Youngren, Capt. F.	Kingsburg	8			8		8	8			No.
Anderson, A. G., estate of	Kings River	20			20	20		20			No.
Benadom, —	Kings River	5			5		5	5			No.
Benadom, W. O.	Kings River	15			15		15	15			No.
Brown, —	Kings River	20			20	5	15	20			No.
Brown, Wm.	Kings River	30			30	30		30			No.
Caldwell Estate	Kings River	10	5		5	5		5			No.
Douglas, T. C.	Kings River	10			10		10	10			No.
Frankwood Farm	Kings River	30			30		30	30			No.
Hazelton, Wm.	Kings River	40			40		40	40			No.
Hume, —	Kings River	5			5		5	5			No.
Mitchill, Mrs. E. A.	Kings River	10			10		10	10			No.
Mt. Campbell Vineyard	Kings River	70			70		70	70			No.
Powers, A. H.	Kings River	80			80	25	55	80			No.
Small, G.	Kings River	15			15		15	15			No.
Wilson, Jim	Kings River	5			5		5	5			No.
Wood, Robert	Kings River	40			40		40	40			No.
Anthony, S. J.	Madera	5			5		5	5			No.
Arnold, J.	Madera	40			40		40	40			No.
Atkinson, E. R.	Madera	5			5		5	5			No.
Avey, G. B.	Madera	10			10		10	10			No.
Baber, E. J.	Madera	20			20		20	20			No.
Badders, Harvey	Madera	10			10		10	10			No.
Bennett, Ed. A.	Madera	5			5		5	5			No.
Bitherson, James	Madera	10			10		10	10			No.
Blackman, Winfred	Madera	5			5		5	5			No.
Black, W. L.	Madera	10			10		10	10			No.
Borden Farm	Madera	3			3	3		3			No.
Borden, Rhodes	Madera	10			10	10		10			No.

NAME OF OWNER.	Post Office and Name of Vineyard.	Total Acres in Grapes.	Total Acres in Wine Grapes.	Acres in Wine Grapes not bearing.	Total Acres in Raisin Grapes.	Acres in Raisin Grapes bear- ing.	Acres in Raisin Grapes not bearing.	Acres in Muscats.	Acres in Malagas.	Acres in Sultanus.	
Borden, Rufin	Madera	5			5	5		5			N
Boust, E. J.	Madera	12			12	12		12			N
Boust, W. W.	Madera	35			35	35		35			N
Brisco, M. C.	Madera	20			20	20		20			N
Brisco, S. M.	Madera	40			40	40		40			N
Bristol, W. E.	Madera	10			10	10		10			N
Brown, L. S.	Madera	5			5	5		5			N
Brown, John	Madera	140			140	140		140			N
Brusie, Thomas	Madera	113	2		111	30	75	111			N
Buttrick, Chas.	Madera	10			10	10		10			N
Campwell, Mrs.	Madera	5			5	5		5			N
Carroll, Charles	Madera	5			5	5		5			N
Cason, J. J.	Madera	17			17	17		17			N
Challenger, Wm.	Madera	10			10	10		10			N
Childs, R. W.	Madera	12			12	12		12			N
Collier, Ida B.	Madera	5			5	5		5			N
Connolly, Ed. R.	Madera	5			5	5		5			N
Copage, Mrs. Tom	Madera	5			5	5		5			N
Covill, L. B.	Madera	10			10	10		10			N
Cox, E. H.	Madera	100			100	100		100			N
Cummings, P. J.	Madera	5			5	5		5			N
Cunningham, J. C.	Madera	2			2	2		2			N
Curren, T. A.	Madera	10			10	10		10			N
Cutts, J. O.	Madera	10			10	10		10			N
Danphing, E.	Madera	10			10	10		10			N
Danphing, G. A.	Madera	10			10	10		10			N
Danphing, W. G.	Madera	10			10	10		10			N
Davis, Mary A.	Madera	10			10	10		10			N
Davis, T. P.	Madera	5			5	5		5			N
De Kress, Margaret	Madera	5			5	5		5			N
De Mill, H. E.	Madera	5			5	5		5			N
Doyle Vineyard	Madera	70	50		20	20		20			N
Dunham, F. A.	Madera	5			5	5		5			N
Egelston, F. E.	Madera	5			5	5		5			N
Eves, C. M.	Madera	5			5	5		5			N
Fay, R. C.	Madera	10			10	10		10			N
Fellows, Mrs. E. B.	Madera	5			5	5		5			N
Fellows, J. B.	Madera	5			5	5		5			N
Fletcher, J. C.	Madera	10			10	10		10			N
Frame, Arthur	Madera	5			5	5		5			N
Glass, Frank A., Sr.	Madera	18			18	18		18			N
Glass, Frank A., Jr.	Madera	18			18	18		18			N
Gorden, James	Madera	21			21	21		21			N
Graham, William	Madera	15			15	15		15			N
Hall, Charles A.	Madera	10			10	10		10			N
Hamilton, John	Madera	10			10	10		10			N
Hanward, E. P.	Madera	10			10	10		10			N
Harris, D. B.	Madera	40			40	40		40			N
Harris, W. C.	Madera	10			10	10		10			N
Herrington, T. E.	Madera	4			4	4		4			N
Hill, Thomas	Madera	10			10	10		10			N
Hill, William T.	Madera	10			10	10		10			N
Hitchler, B. C.	Madera	5			5	5		5			N
Hoffman, L. C.	Madera	5			5	5		5			N
Hughes, John J.	Madera	5			5	5		5			N
Jeune, Charles	Madera	5			5	5		5			N
Johnson, A. C.	Madera	25	15		10	10		10			N
Jones, Ben W.	Madera	5			5	5		5			N
Jones, D. L.	Madera	10			10	10		10			N
Jones, E. M.	Madera	5			5	5		5			N
Jones, F. J.	Madera	5			5	5		5			N
Jones, G. E.	Madera	10			10	10		10			N
Jones, Reese W.	Madera	5			5	5		5			N
Jones, Rev. H. L.	Madera	5			5	5		5			N
Jones, R. H.	Madera	10			10	10		10			N
Jones, Thomas A.	Madera	10			10	10		10			N
Jones, Thomas G.	Madera	5			5	5		5			N
Jones, Wm. L.	Madera	5			5	5		5			N
Jones, W. M.	Madera	5			5	5		5			N
Keller, J. H.	Madera	20			20	20		20			N
Kessler, H. B.	Madera	10			10	10		10			N
Kirkham, F. M.	Madera	10			10	10		10			N
Knoll, F. M.	Madera	5			5	5		5			N
Kregi, Henry	Madera	5			5	5		5			N
Kuhn, Wm. D.	Madera	5			5	5		5			N
Lamb, W. N.	Madera	15			15	15		15			N
Lloyd, David	Madera	10			10	10		10			N
Lloyd, Thomas	Madera	5			5	5		5			N
Long, J. H.	Madera	20			20	20		20			N

NAME OF OWNER.	Post Office and Name of Vineyard.	Total Acres in Grapes	Total Acres in Wine Grapes	Acres in Wine Grapes not bearing	Total Acres in Raisin Grapes	Acres in Raisin Grapes bear- ing	Acres in Raisin Grapes not bearing	Acres in Muscats	Acres in Malagas	Acres in Sultanas	Wine Maker.
McCann, J. T.	Madera	40			40		40	40			No.
McCann, S. E.	Madera	40			40		40	40			No.
McKendrick, James	Madera	5			5		5	5			No.
Madera Improvement Co.	Madera	80			80		80	80			No.
Madera Vineyard Co.	Madera	155	120		35	35	30	5			Yes.
Malikowski, John	Madera	5			5		5	5			No.
Martindale, H. A.	Madera	10			10		10	10			No.
Meyers, Jim	Madera	11			11	11	6			5	No.
Miles, W. F.	Madera	10			10		10	10			No.
Miller, C. B.	Madera	6			5		5	5			No.
Montague, J. W.	Madera	20			20		20	20			No.
Moore, E.	Madera	11			11	9	2	11			No.
Morgan, Eben	Madera	5			5		5	5			No.
Neisen, Jas.	Madera	5			5		5	5			No.
Newman, V. B.	Madera	10			10		10	10			No.
Nickelson, Mrs. E. C.	Madera	20	2		18	18	18	18			No.
Noble, W. H.	Madera	5			5		5	5			No.
Penfield, C. L.	Madera	5			5		5	5			No.
Perry, O. D.	Madera	5			5		5	5			No.
Phillips, H. J.	Madera	5			5		5	5			No.
Pope, Fred. J.	Madera	5			5		5	5			No.
Poppvich, L.	Madera	5			5		5	5			No.
Powell, Wm.	Madera	10			10	10	10	10			No.
Quants,	Madera	10			10		10	10			No.
Rav, R. H.	Madera	40			40		40	40			No.
Reese, M. J.	Madera	5			5		5	5			No.
Reynolds, F. R.	Madera	10			10		10	10			No.
Rhoades, J. R.	Madera	5			5		5	5			No.
Ritter, Josiah	Madera	10			10		10	10			No.
Roberts, R.	Madera	5			5		5	5			No.
Rush, Z. C.	Madera	60			60		60	60			No.
Say, A. L.	Madera	10			10		10	10			No.
Scurman, M. H.	Madera	225	50		175	100	75	150	25		No.
Sharp, L. O.	Madera	5			5		5	5			No.
	Madera	2			2	2	2	2			No.
Sledge, L. A.	Madera	10	6		4	4	4	4			No.
Smith, B. K.	Madera	20			20		20	20			No.
Smith, F. E.	Madera	10			10		10	10			No.
Smith, Robt.	Madera	5			5		5	5			No.
Stockton, M. H., estate of	Madera	68	50		18	18	18	18			No.
Squarrey, W. H.	Madera	20			20		20	20			No.
Thomas, L. B.	Madera	5			5		5	5			No.
Thompson, James H.	Madera	5			5		5	5			No.
Tozer, J. E.	Madera	14			14	7	7	14			No.
Turner, G. A.	Madera	10			10		10	10			No.
Turner, W. W.	Madera	5			5		5	5			No.
Van Antwerp, S. C.	Madera	5			5		5	5			No.
Ware, S. C.	Madera	15			15		15	15			No.
Wassen, Robt.	Madera	5			5		5	5			No.
Watkins, J. W.	Madera	20			20		20	20			No.
Weaver, James	Madera	5			5		5	5			No.
West, L. C.	Madera	5			5		5	5			No.
Williams, E. D.	Madera	10			10		10	10			No.
Williams, H. M.	Madera	5			5		5	5			No.
Williams, J. H.	Madera	15			15		15	15			No.
Williams, M. K.	Madera	60			60		60	60			No.
Wilson, Milo W.	Madera	5			5		5	5			No.
Wing, Charles	Madera	5			5		5	5			No.
Wolfe, E. J.	Madera	5			5		5	5			No.
Wolfe, W. E.	Madera	10			10		10	10			No.
Wood, C. E.	Madera	5			5		5	5			No.
Baker, W. B.	Malaga	16			16	16	16	16			No.
Barr, T. A.	Malaga	40			40	27	13	40			No.
Birkett, Geo. B.	Malaga	8			8	8	8	8			No.
Brisco, J. W.	Malaga	35			35	30	5	35			No.
Brisco, R. W.	Malaga	35			35	25	10	35			No.
Burnham, L.	Malaga	34			34	32	2	34			No.
Buttish,	Malaga	18			18	9	9	18			No.
Carver, H. M.	Malaga	40			40	38	2	40			No.
Chenowith, J.	Malaga	58			58	15	43	58			No.
Cribb, C. D.	Malaga	15			15	15		15			No.
Cribb, E. C.	Malaga	36			36	36		36			No.
Darling, A. P. & E. M.	Malaga	30			30		30	30			No.
Densimore, E.	Malaga	12			12	12		12			No.
Dicks, D.	Malaga	8			8		8	8			No.
Dunn, Thomas	Malaga	75			75	35	40	75			No.
Eddie, E. E.	Malaga	20			20	5	15	20			No.
Gould, E. H.	Malaga	110			110	110		110			No.
Gould, L.	Malaga	16			16	16	1	16			No.
Harlem, George	Malaga	35			35	25	10	35			No.

1891 FRESNO COUNTY—Continued. 1891

NAME OF OWNER.	Post Office and Name of Vineyard.	Total Acres in Grapes	Total Acres in Wine Grapes	Acres in Wine Grapes not Bearing	Total Acres in Raisin Grapes	Acres in Raisin Grapes Bearing	Acres in Raisin Grapes not Bearing	Acres in Muscals	Acres in Malagas	Acres in Solanias	Wine Maker
Harlem, M. R.	Malaga	23			23	8	15	23			No
Haycroft, E. R.	Malaga	40			40	25	15	40			No
Haycroft, L. M.	Malaga	40			40	40		40			No
Haycroft, R. D.	Malaga	5			5	5		5			No
Hintmann, John	Malaga	20			20	5	15	20			No
Howlen & Smith	Malaga	75			75	65	10	75			No
Iverson, C.	Malaga	18			18	18		18			No
La Rue, E. H.	Malaga	50			50	50		50			No
La Rue, H. W.	Malaga	75			75	75		75			No
La Rue, J. H.	Malaga	35			35	35		35			No
La Rue, S. R.	Malaga	60			60	60		60			No
Mattio, A.	Malaga	80			80		80	80			No
Mott, F. M.	Malaga	80			80	80		80			No
Munger, T.	Malaga	15			15	15		15			No
Nelson, J. Y.	Malaga	16			16	16		16			No
Ord, John	Malaga	30			30	20	10	30			No
Oliver, R. E.	Malaga	17			17		17	17			No
Scott, Miss E.	Malaga	6			6		6	6			No
Slater, J. I.	Malaga	26			26	26		26			No
St. John, E. F.	Malaga	36			36		36	36			No
Van Keuren, G.	Malaga	15			15		15	15			No
Viau, N.	Malaga	170			170	150	20	170			No
Woodward, A. B.	Malaga	80			80	80		80			No
Minturn, James W.	Minturn Vineyard, Minturn	340	280	20	60	60		60			Yes
Minturn, Thomas R.	Sierra Vista Vineyard, Minturn	600	500		40	40		40			Yes
Wallace, J. H. & W. G.	Minturn	79	50		49	49		49			No
Webster & Sargent	Sunset Vineyard, Minturn	230	230								Yes
Akin, A. G.	Oleander	30			30	30		30			No
Ashley, J. L.	Oleander	28			28	8	20	28			No
Balch, A.	Oleander	23			23	12	11	23			No
Balding, H.	Oleander	9			9	9		9			No
Baldwin, M. M.	Oleander	16	2		14	12	2	14			No
Bejardin, —	Oleander	16			16		16	16			No
Briggs, Mrs. J.	Oleander	16			16		16	16			No
Brooks, W.	Oleander	12			12	12		12			No
Bryan, S. A.	Oleander	13			13	13		13			No
Bucklan, A. C.	Oleander	9			9	9		9			No
Calder, G. W.	Oleander	15			15	15		15			No
Chappell, F. H.	Oleander	13			13	9	4	13			No
Chase, P. V.	Oleander	8			8		8	8			No
Clark, C. R.	Oleander	15			15	15		15			No
Clark, P.	Oleander	15			15	15		15			No
Cook, H. E.	Oleander	60			60	60		60			No
Cook, W. H.	Oleander	30			30	23	7	30			No
Curtis Fruit Company	Oleander	107			107	107		107			No
Davis, C. H. A.	Oleander	33			33	13	20	33			No
Dogan, —	Oleander	13			13		13	10	3		No
Earl, E. T.	Oleander	20			20	20		20			No
Elliott, George	Oleander	55			55	5	50	55			No
Eshleman, L. E.	Keystone Vineyard, Oleander	32			32	32		32			No
Eskelsen, K.	Oleander	9			9	7	2	8	1		No
Estes, F.	Oleander	17			17	14	3	17			No
Fernold, Capt. J. P.	Oleander	27			27	23	4	27			No
Forseman, Hugh	Oleander	7			7	7		7			No
Fowels, A. W.	Oleander	7			7	7		7			No
Galloway, J. D.	Oleander	15			15	13	2	15			No
Griffin, A.	Oleander	24			24	19	5	24			No
Grover, P. H.	Oleander	7			7		7	7			No
Hall, W.	Oleander	40			40	40		40			No
Hall, Wm. E.	Montecito Vineyard, Oleander	120			120	100	20	120			No
Hallock, D. S.	Oleander	5			5		5	5			No
Hambley, F.	Oleander	17			17	12	5	17			No
Hansen, C.	Oleander	7			7		7	7			No
Hansen, N. P.	Oleander	12			12	6	6	12			No
Hardie, Wm.	Oleander	14			14	14		14			No
Harris, L.	Oleander	23			23	16	7	23			No
Hartigan, Mrs. N.	Oleander	10			10	10		10			No
Hatch, Mrs. D. P.	Oleander	12			12	12		12			No
Hawke, H. A.	Oleander	34			34	34		34			No
Hopkins, F. B.	Oleander	23			23		23	23			No
Hutchinson, —	Oleander	30			30		30	30			No
James, M.	Oleander	3			3		3	3			No
Jansen, G. B.	Oleander	5			5		5	5			No
Kiast, J.	Oleander	15			15	15		15			No
Kohler, P.	Oleander	30			30	30		30			No
Kroge, M. N.	Oleander	12			12	8	4	12			No
Landon, E. T.	Oleander	21			21	21		21			No
Landon, G., Jr.	Oleander	18			18	18		18			No
Larsen, H.	Oleander	17			17	14	3	17			No

NAME OF OWNER.	Post Office and Name of Vineyard.	Total Acres in Grapes	Total Acres in Wine Grapes	Acres in Vine Grapes not bearing	Total Acres in Raisin Grapes	Acres in Raisin Grapes bearing	Acres in Raisin Grapes not bearing	Acres in Muscats	Acres in Malagas	Acres in Sultanias	
Larsen, R.	Oleander	10			10		10	10			N
Libby, C. A.	Oleander	12			12	9	3	12			N
McLaughlin, Capt. D.	Oleander	35			35	35		35			N
Martin, E.	Oleander	17			17	12	5	17			N
Martin, E. H.	Oleander	18			18	14	4	18			N
Mathews, J. M.	Oleander	25			25		25	25			N
Mawstlian, G.	Oleander	12			12	12		12			N
Maxon, Dr. W.	Oleander	13			13	13		13			N
Mitchell, Wm.	Oleander	35			35	25	10	35			N
Montgomery, W. E.	Oleander	15			15	15		15			N
Moore, Charles	Oleander	12			12	12		12			N
More, A.	Oleander	16			16	6	10	16			N
Morrison, R.	Oleander	10			10	10		10			N
Mott, W. L.	Oleander	23			23	8	15	23			N
Nason, E. H.	Oleander	3			3	3		3			N
Nelson, N. B.	Oleander	15			15	10	5	15			N
Nelson, N. P.	Oleander	15			15	13	2	15			N
Nelson, P. T.	Oleander	14			14	10	4	14			N
Nelson, S.	Oleander	8	3		5	5		5			N
Nickelson, W. J.	Oleander	15			15	15		15			N
Nielsen, B.	Oleander	10			10		10	10			N
Nielsen, Peter	Oleander	15			15	15		15			N
North, Charlie	Oleander	25			25		25	25			N
North, J. W., estate of.	Oleander	35			35	35		35			N
Nudd, H. L.	Oleander	125			125	113	12	125			N
Nudd, H. L.	Oleander	130			130	123	7	130			N
Nye, A. B.	Oleander	35			35	35		35			N
Nye, A. B.	Oleander (Oakland)	20			20	20		20			N
Page, Dan.	Oleander	20			20	20		20			N
Peterson, —	Oleander	8			8	8		8			N
Peterson, C. D.	Oleander	16	4		12	10	2	12			N
Pilegard, George	Oleander	20			20	10	10	20			N
Roach, Ed.	Oleander	8			8	8		8			N
Roberts, John	Oleander	15			15		15	10	5		N
Robertson, F.	Oleander	15			15	12	3	15			N
Rodda & Nobman	Maple Park Vineyard, Oleander	100			100	80		100			N
Seelhorn & Hamilton	Oleander	25			25		25	25			N
Simmons, W. M.	Oleander	12			12	7	5	12			N
Stiles, F. A.	Oleander	14			14	14		14			N
Twogood, S. H.	Oleander	37			37	37		37			N
Whorton, R. C.	Oleander	3			3	3		3			N
Wilson, Bud	Oleander	30			30	30		30			N
Wristen, W. D.	Oleander	90			90	50	40	90			N
Henry, Olive	Porterville	5			5	5		5			N
McDonald, O. E.	Porterville	40			40		40	40			N
McDonald, R. H.	Pioneer Raisin Co., Porterville	200			200		200	200			N
Ayers, E. L.	Reedly	5			5		5	5			N
Bander, T. J.	Reedly	30			30	30		30			N
California Fruit, Wine, and Land Co.	Reedly	250			250	125	125	250			N
Curtis, D. T.	Reedly	20			20	20		20			N
Day, B. F.	Reedly	8			8	8		8			N
Fairweather, F.	Reedly	15			15	15		15			N
Garner, C.	Reedly	3			3	3		3			N
Gregg, R.	Reedly	5			5	5		5			N
Gregg, S. A.	Reedly	10			10	10		10			N
Hirschfield, A.	Reedly	10			10		10	10			N
Holcomb, I.	Reedly	25			25		25	25			N
Holmes, E. W.	Reedly	5			5		5	5			N
Johnson, —	Reedly	20			20		20	20			N
Kanur, F.	Reedly	5			5		5	5			N
Lyon, J. P.	Reedly	5			5		5	5			N
McKeal, D.	Reedly	25			25		25	25			N
Manterbaugh, —	Reedly	4			4		4	4			N
Marrett, Frank	Reedly	5			5		5	5			N
Nance, C.	Reedly	5			5		5	5			N
Nance, George	Reedly	15			15		15	15			N
Neil, W. B.	Reedly	12			12		12	12			N
Reed, J. R.	Reedly	4			4		4	4			N
Reed, S. L.	Reedly	25			25		25	25			N
Reed, T. L.	Reedly	22			22		22	22			N
Simpson, A. T.	Reedly	3			3		3	3			N
Smith, A. N.	Reedly	4			4		4	4			N
Stoll, Fred.	Reedly	5			5		5	5			N
Williams, A. J.	Reedly	15			15		15	15			N
Winus, H.	Reedly	5			5		5	5			N
Wright, J. G.	Reedly	5			5		5	5			N
Colwell, W.	Sanders	80			80		80	80			N
Davies, W.	Sanders	8			8	8		8			N
Duddy, M. H.	Sanders	12			12		12	12			N

NAME OF OWNER.	Post Office and Name of Vineyard.	Total Acres in Grapes.	Total Acres in Wine Grapes.	Acres in Wine Grapes not bearing.	Total Acres in Raisin Grapes.	Acres in Raisin Grapes bear- ing.	Acres in Raisin Grapes not bearing.	Acres in Muscats.	Acres in Malagas.	Acres in Sultanas.	
Jack, Bob	Sanders	15			15	10	5	15			N
Laird, L. N.	Sanders	14			14	8	6	14			N
Love, C. O.	Sanders	16			16	3	13	16			N
Love, William	Sanders	10			10	6	4	10			N
McCrear, A.	Sanders	20			20		20	20			N
Marshall, J. M.	Sanders	20			20		5	20			N
Mason, —	Sanders	25			25	5	20	25			N
Miller, M.	Sanders	65			65	65		60	5		N
Parlier, I. N.	Sanders	83			83	3	80	83			N
Sanders, W. A.	Sanders	6			6	6		6			N
Smith, A. D.	Sanders	5			5	3		5			N
True, J.	Sanders	15			15	2		15			N
Bullis, Tom	Sanger	6			6		5	6			N
Cody, T. B.	Sanger	14			14		14	14			N
Coldren, O.	Sanger	3			3		3	3			N
Day, Milt.	Sanger	3			3		3	3			N
Dean, M. L.	Sanger	47			47		47	47			N
Edwards, C. H.	Sanger	20			20		20	20			N
Ferguson, J. W.	Sanger	10			10		10	10			N
Giles, F. E.	Sanger	5			5		5	5			N
Giles, T. A.	Sanger	3			3		3	3			N
Heckle, John	Sanger	5			5		5	5			N
Hydrith, Mrs.	Sanger	3			3		3	3			N
Langles, Joe	Sanger	10			10		10	10			N
McDowell, G. W.	Sanger	10			10		10	10			N
Meyers, C.	Sanger	45			45	35	10	45			N
Meyers, Geo.	Sanger	55			55	30	25	55			N
Paden, R. G.	Sanger	10			10		10	10			N
Remsbottom, J.	Sanger	20	10		10	10		10			N
St. Louis, Geo.	Sanger	20			20		20	20			N
Smith, Asa	Sanger	4			4		4	4			N
Stewart, J. C.	Sanger	5			5		5	5			N
Stump, J. P.	Sanger	20			20	3	17	20			N
Underwood, J. G.	Sanger	30			30	30		30			N
Walton Bros.	Sanger	15			15		15	15			N
Walton, Dr. J. A.	Sanger	5			5		5	5			N
Walton, Joe	Sanger	10			10		10	10			N
Winkelman, J. P.	Sanger	5			5		5	5			N
Abbott, A.	Selma	35			35	35		35			N
Allen, M.	Selma	3			3		3	3			N
Allen, P.	Selma	35			35		35	35			N
All, John	Selma	5			5		5	5			N
Appling, E. K.	Selma	12			12	2	10	12			N
Baird, Miss	Selma	20			20		20	20			N
Barieau, A.	Selma	5			5	5		5			N
Barnes, F. G.	Selma	10			10		10	10			N
Bell, J. R.	Selma	25			25		25	25			N
Berry, William	Selma	5			5	5		5			N
Bevins, A.	Selma	40			40	10	30	40			N
Bewley, James	Selma	10			10	5	5	10			N
Bond, Mrs. L. L.	Selma (Stockton)	7			7	7		7			N
Bonds, G. W.	Selma	35			35		35	35			N
Booth, S. C.	Selma	6			6	6		6			N
Bowman, —	Selma	40			40		40	40			N
Boyd, T. M.	Selma	20			20	2	18	20			N
Branch, J. S.	Selma	20			20		20	20			N
Brewer, Miss Mollie	Selma	20			20		20	20			N
Brewer, T. E.	Selma	20			20		20	20			N
Brown, Frank	Selma	16			16	2	14	16			N
Brown, John	Selma	20			20		20	20			N
Brown, W.	Selma	7			7		7	7			N
Burton, Frank	Selma	30			30		30	30			N
Calhoun, Wm.	Selma	10			10		10	10			N
Carrington, M. B.	Selma	20			20		20	20			N
Carsburg, H. M. H.	Selma	46			46		46	46			N
Carter, Miss	Selma	6			6	6		6			N
Cauch, —	Selma	10			10		10	10			N
Chandler, W.	Selma	95			95	20	75	95			N
Chappell, S. R.	Selma (Alameda)	12			12		12	12			N
Christison, —	Selma	2			2	2		2			N
Clark, —	Selma	15			15		15	15			N
Clark, J. R.	Selma	15			15		15	15			N
Cline, J. J.	Selma	60			60		60	60			N
Cline, L. J.	Selma	30			30		30	30			N
Cline, S. J.	Selma	30			30		30	30			N
Cline, William	Selma	10			10		10	10			N
Coats, L. A.	Selma	9	6		4	4		4			N
Cobb, G. A.	Selma	15			15	15		15			N
Cohen, Mrs.	Selma	20			20		20	20			N

NAME OF OWNER.	Post Office and Name of Vineyard.	Total Acres in Grapes.	Total Acres in Wine Grapes.	Acres in Wine Grapes not Bearing.	Total Acres in Raisin Grapes.	Acres in Raisin Grapes Bearing.	Acres in Raisin Grapes not Bearing.	Acres in Muscats.	Acres in Malagas.	Acres in Sultanias.	
Cohen, Mrs.	Selma.	10			10		10	10			No
Cook, L. D.	Selma.	10			10	10	10	10			No
Cook, Mrs. L.	Selma.	8			8	8	8	8			No
Cooper, J.	Selma.	20			20		20	20			No
Cooper, Robert	Selma.	14			14	14	14	14			No
Cox, W. T.	Selma.	25			25	25	25	25			No
Cutler, H. C.	Selma.	23			23	3	20	23			No
Dale, M. E.	Selma.	20			20		20	20			No
Davis, E.	Selma.	17			17		17	17			No
De Munbrum, W. L.	Selma.	4			4	4	4	4			No
De Witt, O.	Selma.	20			20	20	20	20			No
De Witt, T. B.	Selma.	75			75	10	65	75			No
Drew, G. F.	Selma.	12			12	4	8	12			No
Dudley, E.	Selma.	15			15		15	15			No
Duke, T. L.	Selma.	100			100		100	100			No
Duns, L. C.	Selma.	15			15		15	15			No
Dusy, Frank.	Selma.	75			75		75	75			No
Dye, J. A.	Selma.	5			5		5	5			No
Elhart, Lee	Selma.	10			10	10	10	10			No
Erickson, G.	Selma.	8			8		8	8			No
Erickson, J.	Selma.	8			8		8	8			No
Estell, F. S.	Selma.	40			40		40	40			No
Evens, W. M.	Selma.	8			8		8	8			No
Fanning, —	Selma.	5			5	5	5	5			No
Fautz, J. L.	Selma.	25			25		25	25			No
Fisher, J. K.	Selma.	8			8		8	8			No
Fowler, J. B.	Selma.	2			2	2	2	2			No
Fuller, Geo. A.	Selma.	25			25	4	21	25			No
Gaither, I. A.	Selma.	20			20	4	20	20			No
Gilberg, J.	Selma.	20			20		20	20			No
Gilbert, J. L.	Selma.	30			30		30	30			No
Gorden, S. T.	Selma.	7			7		7	7			No
Graham, J.	Selma.	25			25	25	25	25			No
Graham, Wm.	Selma.	25			25	20	5	25			No
Graper, H. C.	Selma.	12			12		12	12			No
Green, —	Selma.	12			12		12	12			No
Gross, H. G.	Selma.	16			16		16	8	8		No
Hampson, —	Selma.	20			20		20	20			No
Hampson, —	Selma.	8			8		8	8			No
Hambaburger, L. J.	Selma.	60			60		60	60			No
Hanson, H. P.	Selma.	5			5		5	5			No
Harbinson, James	Selma.	10			10		10	10			No
Hardwick, C. S.	Selma.	16			16		16	16			No
Hermberg, —	Selma.	8			8		8	8			No
Hillagrove, C.	Selma.	10			10		10	10			No
Hillsman, —	Selma.	20			20		20	20			No
Hinds, G. D.	Selma.	6			6	6	6	6			No
Holton, S. B.	Selma.	100			100	35	65	100			No
Holters, —	Selma.	10			10		10	10			No
Hulbert, H. S.	Selma.	40			40	40	40	40			No
Ingles, Mrs. W.	Selma.	13			13	10	3	13			No
Ingrain, H. P.	Selma.	10			10		10	10			No
Jacobson, E.	Selma.	50			50		50	50			No
Jenkins, Sam	Selma.	6			6		6	6			No
Johnson, E.	Selma.	5			5	2	3	5			No
Johnson, J.	Selma.	40			40	40	40	40			No
Jones, A. D.	Selma.	50			50	12	38	50			No
Jones, Nelson	Selma.	5			5		5	5			No
Jones, T. B.	Selma.	160			160	60	100	160			No
Jones, T. L.	Selma.	5			5		5	5			No
Joseph, Antone	Selma.	30			30		30	30			No
Kin Lee Tin	Selma.	17			17	14	3	17			No
King, S. M.	Selma.	50			50		50	50			No
Kerick, Miss G.	Selma.	20			20		20	20			No
La Grange, Wm.	Selma.	16			16		16	16			No
Lake, J. S.	Selma.	13			13	8	5	13			No
Lang, N.	Selma.	8			8		8	8			No
Lewis, M.	Selma.	50			50	45	5	50			No
Ludington, J.	Selma.	12			12		12	12			No
McClelland, Dr. J. L.	Selma.	30			30		30	30			No
McClelland, H. R.	Selma.	70			70		70	70			No
McClelland, John S.	Selma.	5			5		5	5	5		No
McLaughlin, Mrs. B. A.	Selma.	25			25		25	25			No
McMullen, A.	Selma.	60			60	30	30	60			No
Magee, Mrs. R.	Selma.	10			10		10	10			No
Manlove, —	Selma.	95			95	30	65	95			No
Marsh, C. A.	Selma.	14			14	6	8	14			No
Martin, J.	Selma.	20			20	8	12	20			No
Martin, T.	Selma.	5			5		5	5			No

NAME OF OWNER.	Post Office and Name of Vineyard.	Total Acres in Grapes	Total Acres in Wine Grapes	Acres in Wine Grapes not Bearing	Total Acres in Raisin Grapes	Acres in Raisin Grapes Bearing	Acres in Raisin Grapes not Bearing	Acres in Muscats	Acres in Malagas	Acres in Sultanias	Wine Maker
Martin, Thomas	Selma	20			20		20	20			No
Mathews, T. B.	Selma	60			60	30	30	60			No
Maxwell, W.	Selma	5			5		5	5			No
Mooney, —	Selma	10			10	5	5	10			No
Mosberry, A.	Selma	5			5	5		5			No
Nevins, E. M.	Selma	50			50	20	30	50			No
Newell, Thomas	Selma	60			60	20	40	60			No
Olsen, J.	Selma	15			15		15	15			No
Olsen, O.	Selma	20			20		20	20			No
Otis, Geo. B.	Selma	20			20		20	20			No
Palmer, Dr. G. H.	Selma	75			75		75	70	5		No
Payne, J. C.	Selma	14			14	14		14			No
Perry, D. G.	Selma	45			45	35	10	45			No
Peters, F. H.	Selma	13			13	5	8	13			No
Potts, John	Selma	8			8		8	8			No
Peters, Mrs. M.	Selma	15			15	10	5	15			No
Peterson, —	Selma	10			10		10	10			No
Proctor, A.	Selma	16			16		16	16			No
Rankin, D. W.	Selma	20			20		20	20			No
Rhodes, H. G.	Selma	30			30	4	26	30			No
Rice, J. W.	Selma	20			20		20	20			No
Roadhouse, J.	Selma	10			10		10	10			No
Robinson, Mrs. M.	Selma	30			30		30	30			No
Ross, Mrs.	Selma	3			3	3		3			No
Russell, E. M.	Selma	45			45		45	45			No
Sanstrom, E. R.	Selma	10			10		10	10			No
Sarringhausen, F.	Selma	8			8		8	8			No
Say, H.	Selma	40			40		40	40			No
Say, J. H.	Selma	35			35	15	20	35			No
Scott, T. C.	Selma	7			7		7	7			No
Shaw, H. R.	Selma	40			40		40	40			No
Sheard, B.	Selma	20			20		20	20			No
Sheets, J. B.	Selma	10			10		10	10			No
Sherman, M. B.	Selma	9			9		9	9			No
Sherman, T. S.	Selma	9			9		9	9			No
Sides, M.	Selma	80			80	60	20	80			No
Smith, A. B.	Selma	20			20		20	20			No
Smith, L.	Selma	15			15	8	7	15			No
Smith, T. & N. G.	Selma	15	4		11	2	9	11			No
Smith, W. T.	Selma	5			5	3	2	5			No
Snodgrass, D. S.	Selma	40			40	30	10	40			No
Spivey, W. A.	Selma	12			12		12	12			No
Staley, R. D.	Selma	25			25		25	25			No
Staley, Wm.	Selma	2			2	2		2			No
Stevens, E. M.	Selma	100			100	50	50	100			No
Stroud, J. A.	Selma	180			180		180	100	80		No
Sweeney, Joseph	Selma	5			5		5	5			No
Teil, H. M.	Selma	40			40	10	24	40			No
Tellier, P.	Selma	15			15		15	15			No
Terrey, William	Selma	10			10		10	10			No
Thomas, J.	Selma	15			15	8	7	15			No
Thomas, J. H.	Selma	5			5	5		5			No
Tilley, J. W.	Selma	5			5		5	5			No
Traber, Mrs. M. E.	Selma	2			2	2		2			No
Unger, F.	Selma	90			90		90	90			No
Vanderberg, B. D.	Selma	18			18		18	18			No
Vanderberg, C. M.	Selma	5			5		5	5			No
Vanderberg, P. A.	Selma	5			5	2	3	5			No
Van Emmons, W. E.	Selma	12			12		12	12			No
Van Emmons, W. S.	Selma	27			27		27	27			No
Venose, F.	Selma	3			3	3		3			No
Walker, C. F.	Selma	40			40	40		40			No
Walker, John	Selma	22			22	14	8	22			No
Walters, O. A.	Selma	10			10		10	10			No
Warner, W. C.	Selma	20			20		20	20			No
Watkins, James	Selma	25			25		25	25			No
Williams, B. C.	Selma	7			7	5	2	7			No
Williams, J. C.	Selma	16			16		16	16			No
Williams, W. W.	Selma	11			11		11	11			No
Wilson, E. G.	Selma	7			7		7	7			No
Woodruff, —	Selma	5			5		5	5			No
Woods, C.	Selma	6			6	6		6			No
Yergin, Rev.	Selma	20			20		20	20			No
Yost, W. A.	Selma	9			9	8	6	9			No
Ziediker, J. W.	Selma	10			10	2	8	10			No
Zimmerman, R. E.	Selma	17			17	5	12	17			No
Beazy, C.	Wildflower	43	3		40		40	40			No
Burnett, J. G.	Wildflower	2			2	2		2			No
Carrington, N.	Wildflower	20			20	5	15	20			No

1891

FRESNO COUNTY—Continued.

1891

NAME OF OWNER.	Post Office and Name of Vineyard.	Total Acres in Grapes	Total Acres in Wine Grapes	Acres in Wine Grapes not Bearing	Total Acres in Raisin Grapes	Acres in Raisin Grapes Bearing	Acres in Raisin Grapes not Bearing	Acres in Muscats	Acres in Malagas	Acres in Sultanias	Wine Maker.
Crawford, John	Wildflower	21	1		20		20	20			No
Elfers	Wildflower	6			6	6		6			No
Elliott, J. H.	Wildflower	15			15		12	15			No
Hager, J. F.	Wildflower	30			30	10	20	30			No
Hansberger, H.	Wildflower	60			60		60	60			No
Heilbron, A.	Wildflower	80			80	20	60	80			No
Holton, R. E.	Wildflower	100			100	50	50	100			No
Jones, P. D.	Wildflower	32			32		32	30		2	No
Joplin, C.	Wildflower	10			10		10	10			No
Marshall, H. O.	Wildflower	5			5	5		5			No
Pyott, J. W.	Wildflower	8			8		8	8			No
Rice, A. C.	Wildflower	40			40		40	40			No
Walker, J. H.	Wildflower	12			12		12	12			No
Wood, J.	Wildflower	55			55		55	55			No
Totals for county		49,500	5,574	73	43,926	17,750	26,176	42,910	826	190	

FRESNO COUNTY. (Vineyards in Tulare County.)

NAME OF OWNER.	Post Office and Name of Vineyard.	Total Acres in Grapes	Total Acres in Wine Grapes	Acres in Wine Grapes not Bearing	Total Acres in Raisin Grapes	Acres in Raisin Grapes Bearing	Acres in Raisin Grapes not Bearing	Acres in Muscats	Acres in Malagas	Acres in Sultanias	Wine Maker.
Anderson, L.	Kingsburg	15			15	8	7	15			No.
Anderson, Samuel	Kingsburg	15			15		15	15			No.
Booth, Robert	Kingsburg	30			30		30	30			No.
Carlson, A. P.	Kingsburg	16			16		16	16			No.
Carlson, C.	Kingsburg	10			10		10	10			No.
Carlson, J. M.	Kingsburg	15			15		15	15			No.
Carlson, Miss Lena	Kingsburg	36			36		36	36			No.
Cole, J.	Kingsburg	13			13	13		13			No.
Dahlgren, L.	Kingsburg	17			17		17	17			No.
Fanholm, F.	Kingsburg	10			10		10	10			No.
Hammer, C.	Kingsburg	10			10	7	3	10			No.
Hanson, Nels	Kingsburg	10			10		10	10			No.
Harp, L.	Kingsburg	30			30	30		30			No.
Hedberg, E.	Kingsburg	20			20	15	5	20			No.
Johnson, C. A.	Kingsburg	16			16	10	6	16			No.
Johnson, J. A.	Kingsburg	16			16		16	16			No.
Jonnson, O. S.	Kingsburg	6			6		6	6			No.
Johnson, S. M.	Kingsburg	20			20		20	20			No.
Johnson, W.	Kingsburg	25			25		25	25			No.
Kanutz, Ed.	Kingsburg	20			20	20		20			No.
Larson, H. L.	Kingsburg	6			6		6	6			No.
Larson, W.	Kingsburg	8			8		8	8			No.
Lindquist, P.	Kingsburg	35			35		35	35			No.
Lindquist, P. O.	Kingsburg	15			15		15	15			No.
Nelson, C.	Kingsburg	8			8	8		8			No.
Oldham, S. C.	Kingsburg	40			40	24	16	40			No.
Olsen, L.	Kingsburg	100	15		85		85	85			No.
Peterson, N.	Kingsburg	28			28	28		28			No.
Swanson, N.	Kingsburg	5			5		5	5			No.
Wittgren, P. A.	Kingsburg	13			13		13	13			No.

United States Census 1870 San Joaquin District

The Census of 1870 does not list acres in vineyard

Kern County

There were no winemakers listed

United States Census 1880 San Joaquin District

Kern County

Woddy's District

Matthew Dana: 10 acres improved; 2 acres vineyard

Eliza Scruggo (?): 10 acres improved; 2 acres vineyard

Agua Caliente

Chas. Dirken: 5 acres improved; 1 acre vineyard; 10,000 lbs. of grapes;
120 gallons of wine

4th District

R.B. W. Kensio: 12 acres improved; 1 acre vineyard

James A.W. Kinsio: 41 acres improved; 1 acre vineyard

F.M. Narbao (?): ? acres improved; 1 acre vineyard

Edward Beate: 225 acres improved; 5 acres vineyard; 700 gallons of wine

5th District

Allen E. Rose: 140 acres improved; 3 acres vineyard; 16,000 lbs. of grapes

Phillip A. Stine: 145 acres improved; 7 acres vineyard; 20,000 lbs. of grapes

David N. Frame: 16 acres improved; 1 acre vineyard

John Beard: Rents for fixed money rental; 380 acres improved; 6 acres vineyard;
40,000 lbs. of grapes

Phillip Randal: 205 acres improved; 3 acres vineyard

Isaac Denton Stockton: 304 acres improved; 1 acre vineyard; 4,000 lbs of grapes

Edward Eccleston: Rents for fixed money rental; 885 acres improved; 10 acres
vineyard

Wellington Canfield: 900 acres improved; 1 acre vineyard

Jonathan S. Ellis: 395 acres improved; 1 acre vineyard

Isaac B. Runford: 55 acres improved; 2 acres vineyard; 600 lbs. of grapes

Louis A. _udsley: 60 acres improved; 1/2 acre vineyard

Philo D. __vett: 650 acres improved; 1/2 acre vineyard

Soloman __ett: 1,050 acres improved; 3 acres vineyard

William Goode: 150 acres improved; 1 acre vineyard; 300 lbs. of grapes

Oscar Zschokke (?): 24 acres improved; 2 acres vineyard

Richard N. Ferfuson: 85 acres improved; 1/2 acre vineyard; 2,000 lbs. of grapes

James B. Haggen: 32,025 acres improved; 12 acres vineyard; 50,000 lbs. of grapes

Paul Corti: 240 acres improved; 1/2 acre vineyard

1884- S.F. MERCHANT

KERN COUNTY

BAKERS FIELD

BROWER, G.

CYBELE, A.

MORRIS, W.W.

TOUSAINT, A.

DELANO

E. CHAVUIN, E.

CHAVUIN, E. JR

HOPLAND

THATCHER, W.W.

KERN COUNTY. 1888 (CBSVC)

Name.	P. O. Address.	Name.	P. O. Address.
C. Brower.....	Bakersfield.	M. W. Morris.....	Bakersfield.
Bloomfield Land Assoc.	Bakersfield.	A. Weill.....	Bakersfield.
P. Galtes.....	Bakersfield.	E. Chauvin.....	Delano.
Haggin & Carr.....	Bakersfield.	E. Chauvin, Jr.....	Delano.

KERN COUNTY. 1891 (CBSVC)

6-1

NAME OF OWNER.	Post Office and Name of Vineyard.	Total Acres in Grapes.	Total Acres in Wine Grapes.	Acres in Raisin Grapes.	Acres in Raisin Grapes not bearing.	Acres in Muscats.	Acres in Malagus.	Acres in Sultanias.	Wine Maker.
Andrew, H. W.	Bakersfield	10		10		10			No.
Briscoe & Delessus	Bakersfield	18		18		18			No.
Brower, C.	Bakersfield	30		30		30			No.
Brown, J. D.	Bakersfield	20		20		20			No.
Burnett, J.	Bakersfield	30		30		30			No.
Burton, J. D.	Bakersfield	20		20		20			No.
Cross, C. W.	Bakersfield	20		20		20			No.
Croll, John	Bakersfield	10		10		10			No.
Demon, J. & W.	Bakersfield	10		10		10			No.
Densmore, E. A.	Bakersfield	20		20		20			No.
Densmore, F. A.	Bakersfield	20		20		20			No.
Fry, J. A.	Bakersfield	10		10		10			No.
Galtes, Paul	Bakersfield	30		30		30			No.
Herman, H. M.	Bakersfield	20		20		20			No.
Kelley, W.	Bakersfield	10		10		10			No.
La Corona Vineyard	Bakersfield	160		160		160			No.
Legress, J. M.	Bakersfield	5		5		5			No.
Menser, G.	Bakersfield	10		10		10			No.
Monyhan & Crowley	Bakersfield	20		20		20			No.
Morrison, M. E.	Bakersfield	20		20		20			No.
Pierce, C. C.	Bakersfield	8		8		8			No.
Rio Bravo Vineyard Company	Bakersfield	80		80		80			No.
Robinson, G. C.	Bakersfield	18		18		18			No.
Ross, L. R.	Bakersfield	20		20		20			No.
Rosedale Vineyard Company	Bakersfield	320		320		320			No.
Storms, A. W.	Bakersfield	15		15		15			No.
Slavan, A. E.	Bakersfield	20		20		20			No.
Smith, J. E.	Bakersfield	30		30		30			No.
Sturges, S.	Bakersfield	20		20		20			No.
Stump, I. C.	Bakersfield	40		40		40			No.
Swain, A. H.	Bakersfield	15		15		15			No.
Thorp, Capt. J.	Bakersfield	10		10		10			No.
Theisen, Peter	Bakersfield	10		10		10			No.
Underwood, W. E.	Bakersfield	15		15		15			No.
Waters, W.	Bakersfield	10		10		10			No.
Wright, G. M.	Bakersfield	10		10		10			No.
Wright, T. E.	Bakersfield	10		10		10			No.
Wolf, Mrs. J. W.	Bakersfield	18		18		18			No.
Wolter, Jake	Bakersfield	8		8		8			No.
Wells, A. A.	Bakersfield	30		30		30			No.
Totals for county		1,200		1,200		1,200			

KERN COUNTY—ADDITIONAL. (1891)

The following list of vine growers in Kern County was received too late for insertion in its proper place:

NAME.	Post Office.	Acres in Grapes.
Adams, W. B.	Bakersfield	4
Bacon, G. W.	Bakersfield	4
Batty, A. W.	Bakersfield	10
Barker, J. W.	Bakersfield	6
Bacon, J. K.	Bakersfield	15
Beck, A. J.	Bakersfield	10
Beck, E. F.	Bakersfield	8
Brough, Amelia	Bakersfield	10
Butler, A. J.	Bakersfield	7
Carr, John	Bakersfield	25
Close, W. J.	Bakersfield	14
Davis, J. F.	Bakersfield	20
Demaine, W. & G.	Bakersfield	10
Duvall, J. W.	Bakersfield	17
Duvall, Mrs. J. W.	Bakersfield	5
Elliot, E. E.	Bakersfield	20
Ferguson, J. W.	Bakersfield	20
Garry, W. H.	Bakersfield	10
Gibson, G. H.	Bakersfield	10
Harmon, —	Bakersfield	30
Hawkyard, G.	Bakersfield	10
Henry, Rev.	Bakersfield	5
Huff, P. J.	Bakersfield	5
Hunt, W. C.	Bakersfield	40
Hunt, Richard	Bakersfield	18
Isbester, W. E.	Bakersfield	14
Jones, J. H.	Bakersfield	15
Knowles, C. G.	Bakersfield	20
Lane, William	Bakersfield	30
Loveland, E. H.	Bakersfield	35
Lowe, F. D.	Bakersfield	18
McLean, W. C.	Bakersfield	9
Merritt, —	Bakersfield	5
Morrah, J. W.	Bakersfield	10
Ogelvie, H. T.	Bakersfield	15
Palmer, L. B.	Bakersfield	25
Pearson, —	Bakersfield	20
Pierce, —	Bakersfield	30
Pike, E. L.	Bakersfield	10
Randall, William	Bakersfield	10
Randall, G. W.	Bakersfield	10
Revill, —	Bakersfield	20
Riddell, W. L.	Bakersfield	20
Robertson, G. W.	Bakersfield	6
Robinson, F. W.	Bakersfield	6
Rockwell, E. P.	Bakersfield	40
Rudd, R.	Bakersfield	20
Russell, J.	Bakersfield	30
Segress, J. A.	Bakersfield	30
Sensen, G. W.	Bakersfield	10
Shepherd, W. R.	Bakersfield	10
Shortemuijer, H. E.	Bakersfield	20
Strobel, J. B.	Bakersfield	5
Thiesen, P. O.	Bakersfield	30
Thompson, J. W.	Bakersfield	15
Thompson, G. H.	Bakersfield	16
Tupman, E.	Bakersfield	5
Tupman, R.	Bakersfield	20
Tupman, H. T.	Bakersfield	5
Upton, William	Bakersfield	4
Uren, —	Bakersfield	10
Waters, I.	Bakersfield	9
Winters, H. S.	Bakersfield	7
White, Ray	Bakersfield	14
Young, E.	Bakersfield	12

All of the above are Muscat vineyards, and from one to two years old.

United States Census 1870 San Joaquin District

The Census of 1870 does not list acres in vineyard

Madera County

Was not created until 1893

1880

Madera County

Was not created until 1893

U.S. CENSUS - 1870

Merced County

Snelling Post Office

John Tuck (?): 800 acres improved; 800 gallons of wine
T. (?) W__ Young: 70 acres improved; 500 gallons of wine
Jas. Feldhouse (?): 282 acres improved; 400 gallons of wine
George Reco (?): 1,300 acres improved; 3,000 gallons of wine
A. S. (?) Chauoles: 14 acres improved; 200 gallons of wine
Josh Griffith: 500 acres improved; 100 gallons of wine
M.C. Monroe: 900 acres improved; 20 gallons of wine
___ Scott: 1,300 acres improved; 50 gallons of wine
Peter Fec: 160 acres improved; 600 gallons of wine
James H. Cox: 200 acres improved; 100 gallons of wine
Wm. Winn: 70 acres improved; 800 gallons of wine
C. _ Helmer: 160 acres improved; 500 gallons of wine
P.Y. Welch: 320 acres improved; 400 gallons of wine
L.A. Welch: 320 acres improved; 3,000 gallons of wine
Isaac Harris: 900 acres improved; 200 gallons of wine
W.H. Iams (?): 280 acres improved; 100 gallons of wine
Jo Goodale: 300 acres improved; 20 gallons of wine
Rich Ivers: 500 acres improved; 50 gallons of wine
Isiah (?) Clark: 100 acres improved; 600 gallons of wine
Allen Helmes: 100 acres improved; 100 gallons of wine
Oliver Warren: 380 acres improved; 20 gallons of wine
P.C. Getgetto (?): 100 acres improved; 300 gallons of wine
Ant. Marsins (?): 305 acres improved; 500 gallons of wine
John Ansole: 800 acres improved; 4,000 gallons of wine
W. MCreary: 240 acres improved; 25 gallons of wine

United States Census 1880 San Joaquin District

Merced County

Twsp & R14

John F. Platt: Rents for share of products; 250 acres improved; 5 acres vineyard; 12,000 lbs. of grapes
Maddalena Vaccaro: 160 acres improved; 2 acres vineyard; 8,000 lbs of grapes
Antonio Langomossini (?): 140 acres improved; 1 acre vineyard; 4,000 lbs. of grapes
James B. Peck: 220 acres improved; 1 acre vineyard
John A. Robinson: 160 acres improved; 10 acres vineyard; 4,000 lbs. of grapes; 200 gallons of wine

TWP5-R15

Barrett & Pellings: 352 acres improved; 1 acre vineyard; 120 gallons of wine
Erastus Kelsey: 480 acres improved; 5 acres vineyard
S.B. Sp____: 222 acres improved; 4 acres vineyard
John Ivett: 9,012 acres improved; 8 acres vineyard; 100 lbs. of grapes; 1,200 gallons of wine
Peter ____: 450 acres improved; 10 acres vineyard; 500 lbs. of grapes
C.W. Halstead: 138 acres improved; 1 acre vineyard
I.C. Grims (?): 2,955 acres improved; 1 acre vineyard
Warren Perrin: 300 acres improved; 10 acres vineyard; 4,000 lbs. of grapes; 85 gallons of wine
Wm. W. Davis: ? acres improved; 8 acres vineyard

T4 R14

F.G. Porr (?): Rents for share of products; 1,710 acres improved; 1 acre vineyard
A.D. Birling (?): Rents for share of products; 624 acres improved; 12 acres vineyard

TS 13

Mrs. Ann Strong: Rents for fixed money rental and share of products; 482 acres improved; 1 acre vineyard
John Ruddle: 3,150 acres improved; 1 acre vineyard
____ Buckley: Rents for fixed money rental; 1,000 acres improved; 8 acres vineyard; 150,000 lbs. of grapes; 1,000 gallons of wine
George F. Hannah: Rents for fixed money rental; 530 acres improved; 3 acres vineyard

T & R 11-12, 13

J. B. Cocanous (Cocanour ?): 1,215 acres improved; ? acres vineyard; ? lbs. of grapes; 2,000 gallons of wine
Joshua Griffith: 310 acres improved; 5 acres vineyard; 300 gallons of wine
A. H. Ward: 1,020 acres improved; 1 acre vineyard; 1,000 lbs. of grapes
T.J. Simpson: 150 acres improved 1/2 acre vineyard; 500 lbs. of grapes

T6 R11-12, 12, 13

Wm. R. Sprout: 154 acres improved; 1 acre vineyard; 2,000 lbs. of grapes
David Chedester (?): 1,200 acres improved; 2 acres vineyard; 8,000 lbs. of grapes

T5, 10-10-11, 12

James M. Soaper: 1,420 acres improved; 1/4 acre vineyard
W.A. McCreary: 46 acres improved; 6 acres vineyard; 30 lbs. of grapes
John W. Bost (?): 254 acres improved; 50 (?) acres vineyard; 180,000 lbs. of grapes; 600 gallons of wine

T8 S of R17E

George Gray: Rents for fixed money rental; 6,000 acres improved; 2 acres vineyard; 2,000 lbs. of grapes
Stephen Howell: 160 acres improved; 1 acre vineyard; 200 lbs. of grapes
John Reys: 300 acres improved; 1 acre vineyard; 300 lbs. of grapes
James Youd (?): 160 acres improved; 1 acre vineyard; 2,000 lbs. of grapes; 130 gallons of wine
Samuel Kane: 160 acres improved; 1 acre vineyard; 10 lbs. of grapes

T9 SR 17E

Henry Shunk: 160 acres improved; 2 acres vineyard; 2,000 lbs. of grapes

W. Side of S.R. River

James Driskell (?): Rents for share of products; 300 acres improved; 3 acres vineyard; 20 lbs. of grapes
Henry Huffman: 160 acres improved; 1 acre vineyard; 900 lbs. of grapes

1884 - S.F. MERCHANT

MERCED CO.

ATWATER

ASHE, W. L.
ATWATER, A. D.
SMITH, Z
CASACCIA, A. R.

BOYNTON,
BUHACH PRODUCE &
MANUFACTURING CO.

ATHLONE

KOHLER, WEST & MINTURN.

HOPE TON

BUCKLEY, A. J.

MERCEP

BEARNALD, BROTHERS
CLOUGH, A. J.

LARGOMARSINO, A.

DIRECTORY OF GRAPE GROWERS... 1888 (CBSVC)

MERCED COUNTY.

Name.	P. O. Address.	Name.	P. O. Address.
A. D. Atwater	Atwater.	Z. T. Smith	Atwater.
Sidney Ashe	Atwater.	H. F. Buckley	Hopeton.
J. C. Boynton	Atwater.	Hugh Borland	Hopeton.
Buhach Produce Co.	Atwater.	Bearnald Bros.	Merced.
A. R. Casaccia	Atwater.	A. J. Clough	Merced.
G. E. Ladd	Atwater.	A. Largomarsino	Merced.
W. G. Leonard	Atwater.	Dr. T. C. Dale	Snelling.
J. W. Mitchell	Atwater.		

DIRECTORY OF GRAPE GROWERS... 1891 (CBSVC)

MERCED COUNTY.

NAME OF OWNER.	Post Office and Name of Vineyard.	Total Acres in Grapes	Total Acres in Wine Grapes	Acres in Raisin Grapes	Acres in Raisin Grapes not bearing	Acres in Muscats	Acres in Malagas	Acres in Sultanias	Wine Maker.	
Ashe, R. Porter	Atwater	10		10	10				No.	
Buhach P. & M. Co.	Atwater	130	122	8	8	8			No.	
Mitchell, J. W.	Atwater	300		300		60	240		No.	
Mitchell, W. D.	Atwater	35		35		23	12		No.	
Smith, Z. T.	Atwater	10		10		10	10		No.	
Bendt, John	Ingomar	30		30	30	30			No.	
Clark, D. P.	Ingomar	5		5	5	5			No.	
Drummond, J. Q.	Ingomar	20		20		20			No.	
Edwards, J. H.	Ingomar	15	5	10	10	10			No.	
Stevenson, J. J.	Livingston	10	10						No.	
Turner, W. C.	Livingston	10	10						No.	
Miller, Henry	Los Baños	50	10	40		40			No.	
Akin, W. B.	Merced	12	6	6	4	4	2		No.	
Atwater, —	Merced	2	2						No.	
Bay, —	Merced	10		10		10			No.	
Bell, Wm.	Merced	7		7		7			No.	
Canne, C. D.	Merced	10		10		10			No.	
Clarke, W. F.	Merced	5	5						No.	
Dean & Son	Merced	90		90		10	90		No.	
Elliott, W. E.	Merced	8		8	8				No.	
Galland, J. B.	Merced	80		80	80	80			No.	
Goldman, M.	Merced	31	28	3	3			1	No.	
Henderson, C.	Merced	4	4						No.	
Hooper, C. W.	Merced	110	10	100		100	100		No.	
Howell Bros.	Merced	15		15		15	15		No.	
Huffman, C. H.	Merced	100		100		100	100		No.	
James, G.	Merced	10		10		10	10		No.	
Landrim & Baker	Merced	20		20		20	5	15	No.	
Landrum, C.	Merced	16		16		16	16		No.	
Lukwin, —	Merced	20		20		20	20		No.	
Lyons, G. W.	Merced	20		20		20	20		No.	
McSwain, J. F.	Merced	10		10		10	10		No.	
Mejan, —	Merced	6		6		6	6		No.	
Merced Land and Fruit Co.	Merced	180		180		180	180		No.	
Olds, Ed.	Merced	40		40		40	34	2	No.	
Peterson & Peobley	Merced	15		15		15		15	No.	
Pleugans, —	Merced	5		5		5	5		No.	
Rotterdam Syndicate	Merced	30		30		30	30		No.	
Sanders, J. J.	Merced	3	3						No.	
Thieme Bros.	Merced	10		10		10	10		No.	
Totter, —	Merced	7		7		7	7		No.	
Tzerny, J.	Merced	10		10		10	10		No.	
Van De Hoope, A.	Merced	10		10		10	10		No.	
Warfield & Goldman	Merced	20		20		20		20	No.	
Wilson & Nordway	Merced	10		10		10		10	No.	
Newman, S.	Newman	40		40	10	30	40		No.	
Buckley, R. H.	Snelling	15	15						No.	
Cocconor, J. B.	Snelling	10	10						No.	
Fee, Mrs. P.	Snelling	13	7	6	6		6		No.	
Felthouse, John	Snelling	3	3						No.	
Fisher, A.	Snelling	8	8						No.	
Fitzlugh, E. C.	Snelling	25	25						No.	
Grimes, I.	Snelling	5	5						No.	
Hains, I.	Snelling	20	20						No.	
Halstead, G. W.	Snelling	4	4						No.	
Ivett, John	Snelling	9	9						No.	
Jacobs & Co.	Snelling	2	2						No.	
Largomarsini, A.	Snelling	30	30						No.	
Montgomery, J. A.	Snelling	5	2	3	3		3		No.	
Minges, J. W.	Snelling	25	25						No.	
Robinson, J. H.	Snelling	8	8						No.	
Spears, S. K.	Snelling	10	10						No.	
Vacharo, Mrs. M.	Snelling	4	4						No.	
Bunker, N. E.	Sturgeon	10	5	5	5		5		No.	
Guiseppi & Co.	Volta	50	20	30	30		30		No.	
Totals for county		1,846	425	2	1,419	212	1,207	1,092	326	1

[Peninou & Greenleaf]

San Joaquin County 1860

Wine Produced in 1860: 50 Gallons

COMMINS, JAMES H. — *Orr's Ranch, Elliott Township*

Acreage improved: 80

Wine on hand: 50 gals.

¶ Elliott Township comprised the northeast corner of the county, and the village of Elliott stood at the junction of the present-day Liberty and Elliot[t] Roads, some six miles north of Lockford. A somewhat neglected cemetery is all that remains to indicate the former site of the village.

WEST, WILLIAM B. & GEORGE — *Stockton*

¶ The Wests, the 'fathers of viticulture' of the county, were natives of Taunton, Massachusetts, who had come to California in 1850 during the Gold Rush, but after two years of modest success as miners, had decided to settle in Stockton. As William was especially interested in horticulture, they established a nursery along what came to be known as West Lane, on the northern outskirts of Stockton. In 1853 they imported from Europe, by way of Boston, 40 grape varieties, among them the Seedless Sultana. From these varieties most of the surrounding vineyards were propagated. In 1858 they had what was probably the first commercial vintage in the county. It consisted of only a few gallons, but from this humble beginning developed a great winery, El Pinal.

All that now remains, 100 years later, to recall the once rich and influential firm, is the silent, deserted brick-and-adobe building along the tracks of the Southern Pacific on Stockton's northern outskirts.

United States Census 1870 San Joaquin District

San Joaquin County

Can't read Township, Stockton Post Office

S. ____: 160 acres improved; 50 gallons of wine
L.L. Bohio: 160 acres improved; 40 gallons of wine
____: 160 acres improved; 50 gallons of wine
Sam (?) Fitzgerald: 160 acres improved; 20 gallons of wine

Castoria Township, Stockton Post Office

Jno. Graves: 320 acres improved; 30 gallons of wine
Jill Barber: 400 acres improved; 40 gallons of wine
H. Morro (?): 100 acres improved; 50 gallons of wine
Thos. Wilson (?): 80 acres improved; 20 gallons of wine
F.J. Woodward: 160 acres improved; 20 gallons of wine
Peter C. Smith: 160 acres improved; 20 gallons of wine

Douglass (?) Township, Stockton Post Office

Perry Berge: 120 acres improved; 160 gallons of wine
Chas. Gumpe (?): 1,000 acres improved; 100 gallons of wine
Chas. Myers: 280 acres improved; 100 gallons of wine
Patrick ____: 160 acres improved; 100 gallons of wine
Peter Baker: 160 acres improved; 150 gallons of wine
J. Smith: 1,900 (?) acres improved; 75 gallons of wine
J.C. (?) Cleaveland: 160 acres improved; 40 gallons of wine
Wm. H. Hull: 160 acres improved; 30 gallons of wine
Jesse Servis: 160 acres improved; 40 gallons of wine
A.D. Goodwin: 400 acres improved; 30 gallons of wine

Elk Horn Township

James Tailor: 500 acres improved; 100 gallons of wine

Elk Horn Township, Stockton Post Office

W.M. Dunswork: 700 gallons of wine
H. Cason: 80 acres improved; 2,000 gallons of wine
Bur (?) Sanders: 120 acres improved; 3,200 gallons of wine

Elliott (?) Township, Stockton Post Office

Aug. ____nje: 300 acres improved; 250 gallons of wine
F. ____tley: 320 acres improved; 80 gallons of wine
F.N. Peasly (?): 160 acres improved; 400 gallons of wine
Geo. Pzyold: 160 acres improved; 400 gallons of wine
Ed Smith: 80 acres improved; 700 gallons of wine
Joe Gumer (?): 160 acres improved; 100 gallons of wine
N.J. Mitz (?): 320 acres improved; 100 gallons of wine
J. Rutherford: 160 acres improved; 200 gallons of wine
T. (F.?) Tracy: 160 acres improved; 275 gallons of wine

Oniel Township, Stockton Post Office

Thos. Scerlner: 90 acres improved; 500 gallons of wine
--. C. Thornton (?): 340 acres improved; 400 gallons of wine
J.M. Kiver: 73 acres improved; 500 gallons of wine
F.P. Walkelen: 160 acres improved; 40 gallons of wine
H. Breck: 160 acres improved; 60 gallons of wine
Sol White: 195 acres improved; 300 gallons of wine
G. Paravagna: 25 acres improved; 1,000 gallons of wine
D. Leonard: 240 acres improved; 100 gallons of wine
H. Burkett: 320 acres improved; 200 gallons of wine
James Marsh: 230 acres improved; 75 gallons of wine
Geo. Berry: 400 acres improved; 100 gallons of wine
John Sloane: 240 acres improved; 200 gallons of wine
A. Levnid: 6 acres improved; 700 gallons of wine
B. Bonadoti: 6 acres improved; 900 gallons of wine
Joseph Bode: 6 acres improved; 900 gallons of wine

United States Census 1880 San Joaquin District

San Joaquin

Stockton

Henry Meyers: 14 acres improved; 12 acres vineyard; 12,000 gallons of wine

O'Niel Township

John Keller: 160 acres improved; 1/2 acre vineyard; 90 gallons of wine

Guiseppi Peri: 280 acres improved; 2 acres vineyard; 10,000 lbs. of grapes;
300 gallons of wine

Wm. B. French: 600 acres improved; 1 acres vineyard; 4,000 lbs. of grapes

George S. Ladd: 187 acres improved; 5 acres vineyard; 30,000 lbs. of grapes

Raphael Levi: 18 acres improved; 14 acres vineyard; 60,000 lbs. of grapes

Chas. Gilbert: Rents for fixed money rental; 12 acres improved; 4 acres vineyard;
25,000 lbs. of grapes

Wm. G. (?) Phelps: 109 acres improved; 2 1/2 acre vineyard; 9,000 lbs. of grapes

Frank & Leopolds Barbieri: 92 acres improved; 1 acre vineyard; 2,000 lbs. of
grapes

Henry Livingston: 84 acres improved; 3 acres vineyard; 100 gallons of wine

Sullivan Ranney: 606 acres improved; 3 acres vineyard; 60,000 lbs. of grapes

Jerome Story: Rents for share of products; 172 acres improved; 6 acres vineyard;
10,000 lbs. of grapes

James Kee: 210 (?) acres improved; 5 acres vineyard

James Hills: 320 acres improved; 1 acre vineyard

Philip Fitzgerald: 10 acres improved; 8 acres vineyard; 80,000 lbs. of grapes;
6,000 gallons of wine

Chas. C. Long: 220 acres improved; 4 acres vineyard; 22,000 lbs. of grapes

Samuel H. Hancock: 143 acres improved; 1 acre vineyard; 2,000 lbs. of grapes

Jesse Lewis: 210 acres improved; 1 1/2 acres vineyard; 16,000 lbs. of grapes

Wm. L. Overhiser: 1,100 acres improved; 20 acres vineyard; 60,000 lbs. of grapes

John R. Cery: 271 acres improved; 2 acres vineyard; 6,000 lbs. of grapes

Alden Hammond: 106 acres improved; 6 acres vineyard; 22,000 lbs. of grapes

F.C.F. Galgiana: 13 acres improved; 1 1/2 acres vineyard; 8,000 lbs. of grapes;
150 gallons of wine

Samuel Braghetta: 5 1/2 acres improved; 8 acres vineyard; 2,000 lbs. of grapes

Antonio Leoni: 5 acres improved; 1 acre vineyard; 6,000 lbs. of grapes; 400 gallons
of wine

Joseph Giovanetti: 8 (?) acres improved; 3 acres vineyard; 6,000 lbs. of grapes;
80 gallons of wine

Sirverino Braghetta: 8 acres improved; 2 acres vineyard; 4,000 lbs. of grapes

Clement Detten: 6 acres improved; 5 acres vineyard; 2,500 gallons of wine

Vincent Galgiani: 5 1/2 acres improved; 4 acres vineyard; 10,000 lbs. of grapes;
1,200 gallons of wine

John E. Moore: 480 acres improved; 2 acres vineyard; 10,000 lbs. of grapes

Robert W. Craig: 120 acres improved; 1 acre vineyard; 4,000 lbs. of grapes

Wm. John: 13 acres improved; 7 acres vineyard; 18,000 lbs. of grapes; 500 gallons
of wine

Peter Young: 10 acres improved; 4 acres vineyard; 40,000 lbs. of grapes

Henry Amburst: 10 acres improved; 7 acres vineyard; 50,000 lbs. of grapes;
5,000 gallons of wine

John Augustine: 5 acres improved; 1 1/2 acres vineyard; 1,000 lbs. of grapes;
30 gallons of wine

Henry Amburst: 10 acres improved; 7 acres vineyard; 50,000 lbs. of grapes;
5,000 gallons of wine

John Augustine: 5 acres improved; 1 1/2 acres vineyard; 1,000 lbs. of grapes;
30 gallons of wine

Henry Porkenfeld (9?): 3 1/2 acres improved; 4 acres vineyard; 40,000 lbs. of
grapes

George Cobb: 49 acres improved; 24 acres vineyard; 240,000 lbs. of grapes

John Barret: 8 acres improved; 4 acres vineyard; 50,000 lbs. of grapes

George West: 97 acres improved; 25 acres vineyard; 220,000 lbs. of grapes;
3,000 gallons of wine

Wm. Looper: 4 acres improved; 4 acres vineyard; 4,000 lbs. of grapes;
2,200 gallons of wine

United States Census 1880 San Joaquin District

Ira Ladd: 12 acres improved; 1 acre vineyard; 8,000 lbs. of grapes; 700 gallons of wine
John Crain: 10 acres improved; 1 acre vineyard; 4,000 lbs. of grapes
Sthano Guiannetti: 175 acres improved; 35 acres vineyard; 120,000 lbs. of grapes
Antonio Jigreggo (?): 9 acres improved; 1 acre vineyard; 1,000 lbs. of grapes; 400 gallons of wine
Mary L. Clowes (?): 487 acres improved; 2 acres vineyard; 12,000 lbs. of grapes
Thos. Wood: 30 acres improved; 8 acres vineyard; 200,000 lbs. of grapes
Cogorno (?): V. Bortchozo (?): Rents for fixed money rental; 12 acres improved; 2,000 lbs. of grapes
Sourdi Giavanni: Rents for fixed money rental; 12 acres improved; 12 acres vineyard
G. B. Lagono: Rents for fixed money rental; 20 acres improved; 20,000 lbs. of grapes; 300 gallons of wine
Andrew Hampton: 14 acres improved; 2 acres vineyard; 2,8000 lbs. of grapes
S.W. Sperry: 48 acres improved; 4 acres vineyard; 30,000 lbs of grapes
Thos. B. Norton: 60 acres improved; 14 acres vineyard; 135,000 lbs. of grapes
Wm. West: 108 acres improved; 40 acres vineyard; 400,000 lbs. of grapes
Elliott Township
Barnhart Poppe: 440 acres improved; 1 acre vineyard
Johnathan Dodge: 613 acres improved; 15 acres vineyard; 100,000 lbs. of grapes
David W. Firver (?): 83 acres improved; 13 acres vineyard; 33,500 lbs. of grapes
Thomas P. Weath: 630 acres improved; 2 acres vineyard; 100,000 lbs. of grapes
Edwin Whipple: 250 acres improved; 3 acres vineyard; 60,000 lbs of grapes; 400 gallons of wine
Joseph Putnam (?): 315 (?) acres improved; 5 acres vineyard; 10,000 lbs. of grapes; 200 gallons of wine
William B. Stamper (?): 231 acres improved; 1 acre vineyard
Elkhorn Township
Edward J. McIntosh: 320 acres improved; 3 acres vineyard; 7,000 lbs. of grapes
Henry C. Gillingham: 311 acres improved; 2 acres vineyard; 3,200 lbs. of grapes
Alfred L. Eddy: Rents for share of products; 107 acres improved; 1 14 acres vineyard
Rebecca L. McAfee: 30 acres improved; 1/4 acre vineyard
Henry C. Shulluck: 240 acres improved; 2 acres vineyard; 3,000 lbs. of grapes
John J. _nde: 160 acres improved; 1/4 acre vineyard
Christopher Beckman: 240 acres improved; 1/2 acre vineyard; 40 gallons of wine
Joseph Taylor: 146 acres improved; 1 acre vineyard; 3,000 lbs. of grapes
Minerva (?) G. Mills: 310 acres improved; 2 acres vineyard
David Housh (?): 136 acres improved; 1 acre vineyard
William Taylor: 196 acres improved; 1/4 acre vineyard
John Parrott (?): 190 acres improved; 2 1/2 acres improved; 20,700 lbs. of grapes
Charles Grim: Rents for share of products; 160 acres improved; 1/2 acre vineyard
William Moore: 255 acres improved; 1 acre vineyard; 2,000 lbs. of grapes; 60 gallons of wine
Ezra Fisk: 335 acres improved; 15 acres vineyard; 84,600 lbs. of grapes
John Francis White: Rents for share of products; 2,400 acres improved; 1 acre vineyard
William Beckman: Rents for fixed money rental; 260 acres improved; 6 acres vineyard; 12,000 lbs. of grapes; 120 gallons of wine
C.F. Knight: 85 acres improved; 1 acre vineyard
John Cartchmays (?): 681 acres improved; 1 acre vineyard
Charles P. Allison: 320 acres improved; 4 acres vineyard; 8,000 lbs. of grapes
Joseph M. Fowler: 635 acres improved; 1 1/2 acres vineyard; 6,5000 lbs. of grapes

United States Census 1880 San Joaquin District

James L. Hendson: 400 acres improved; 1 acre vineyard; 30 gallons of wine
John Camphill: 320 acres improved; 4 acres vineyard; 6,000 lbs. of grapes
Jacob Bishofberger: 160 acres improved; 1/2 acre vineyard; 300 gallons of wine
Harvey C. Herron: 340 acres improved; 3 acres vineyard; 4,000 lbs. of grapes
Caroline Gerrard: 185 acres improved; 2 acres vineyard; 3,500 lbs. of grapes
Robert H. Adalam: 40 acres improved; 1 1/2 acres vineyard
Ezekiel Lawrence: 225 acres improved; 2 acres vineyard; 18,000 lbs. of grapes
Allen T. Ayres: 240 acres improved; 3 1/2 acres vineyard; 52,000 lbs. of grapes
Charels T. Elliott: 278 acres improved; 1 acre vineyard
Lorenzo M. Morse: 430 acres improved; 1 acre vineyard
Oscar O. Norton: 260 acres improved; 1 acre vineyard; 2,000 lbs. of grapes
George Hogan: 335 acres improved; 1/4 acre vineyard
Robert L. Graham: 300 acres improved; 1 acre vineyard
Edwin R. Elliott: 525 acres improved; 1/2 acre vineyard
James D. Huffman: Rents for share of products; 160 acres improved; 1 acre vineyard; 2,600 lbs. of grapes
William A. Barron: Rents for fixed money rental; 50 acres improved; 1 acre vineyard
William Hart: 320 acres improved; 2 acres vineyard; 6,000 lbs. of grapes
John Royce: 320 acres improved; 1 acre vineyard; 2,000 lbs. of grapes; 100 gallons of wine
Herman Doyle: 160 acres improved; 1 acre vineyard
James A. Solinger: 160 acres improved; 1 acre vineyard; 6,000 lbs. of grapes
Percival H. Munroe: Rents for share of products; 400 acres improved; 25 gallons of wine
William H. (?) Post: Rents for share of products; 285 acres improved; 4 acres vineyard
John H. Duston (?): 100 acres improved; 1/2 acre vineyard; 1,000 lbs. of grapes
Mary Graves: 200 acres improved; 6 acres vineyard; 32,000 lbs. of grapes
Christina F. Leffler: 184 acres improved; 9 acres vineyard; 30,000 lbs of grapes
Samuel Matthewson: 320 acres improved; 1/4 acre vineyard
Henry Nitte (?): 160 acres improved; 1/4 acre vineyard
Andrew Nelson: 270 acres improved; 1/4 acre vineyard
Adam Backmam: 160 acres improved; 1/4 acre vineyard
George Wall: Rents for share of products; 282 acres improved; 1/4 acre vineyard
David Kettlemon: 4,000 acres improved; 1/2 acre vineyard
Truman Stoddard (?): 100 acres improved; 4 acres vineyard; 16,000 lbs of grapes
Samuel Clark: 1,120 acres improved; 1 acre vineyard
_arnigan Aldridge: 118 acres improved; 2 acres vineyard; 16,500 lbs. of grapes
Frederick A. Peeley: 160 acres improved; 11 acres vineyard; 70,000 lbs. of grapes; 50 gallons of wine
R.C. Sargeant: 600 (?) acres improved; 1 acre vineyard
Andrew M. Hershner: 160 acres improved; 1 acre vineyard
Nathan Nevin: 400 acres improved; 1/2 acre vineyard
John L. Keule: 370 acres improved; 4 acres vineyard; 180,000 lbs. of grapes
Richard Woods: 210 acres improved; 1/4 acre vineyard
Gatfried Lutrow: 170 acres improved; 80 gallons of wine
Elijah Brown: Rents for share of products; 250 acres improved; 1/4 acre vineyard
Jefferson Parsons: 320 acres improved; 2 acres vineyard; 3,000 lbs. of grapes
William Huron: 400 acres improved; 1/2 acre vineyard
Richard Williams: 160 acres improved; 1 acre vineyard; 4,000 lbs. of grapes
Samuel Ray: 437 acres improved; 1/2 acre vineyard
George A. Mills: Rents for share of products; 320 acres improved; 5 acres vineyard

United States Census 1880 San Joaquin District

Douglas Township

Thomas Wall, Sr.: 1,060 acres improved; 1 acre vineyard
H.E. Middlecof: Rents for fixed money rental; 23 acres improved; 1 acre vineyard;
50 lbs. of grapes
Charlton Meyer: 360 acres improved; 1 acre vineyard; 50 lbs. of grapes
Charsten Grupe: 1,160 acres improved; 5 acres vineyard; 1,300 lbs. of grapes;
40 gallons of wine
Seth Comstock: Rents for fixed money rental; 144 acres improved; 6 acres vineyard
D.H. Soveland: 165 acres improved; 5 acres vineyard; 200 lbs. of grapes
Peter Baker: 322 acres improved; 2 acres vineyard; 200 lbs. of grapes
Thos. E. Ketcham: 345 acres improved; 3 acres vineyard; 20,000 lbs. of grapes
Wm. J. Gray: 450 acres improved; 3 acres vineyard; 20,000 lbs. of grapes
Emmeline Bonham: 160 acres improved; 2 acres vineyard; 3,000 lbs. of grapes
Patrick Eliot: 200 acres improved; 1 acre vineyard
Geo. Howland: 149 acres improved; 2 acres vineyard; 3,750 lbs. of grapes
John McDonald: 168 acres improved; 1 acre vineyard
Elijah Wilkins: 1,048 acres improved; 4 acres vineyard; 2,200 lbs. of grapes;
80 gallons of wine
W. _ Fisher: 384 acres improved; 1 acre vineyard
P. McQuinn: 220 acres improved; 5 acres vineyard; 5,000 lbs. of grapes
Alex McK McIntosh: 1,800 acres improved; 1 acre vineyard
George Robison: Rents for share of products; 500 acres improved; 1 acre vineyard
Suaretia Mattison: 360 acres improved; 2 acres vineyard
M.J. Griffin: 1,005 acres improved; 5 acres vineyard; 100 lbs. of grapes;
120 gallons of wine
M. Caricof: 4,815 acres improved; 200 gallons of wine
T.G. Draiss: 400 acres improved; 20 acres vineyard; 500 lbs. of grapes
Norval Harrison: 590 acres improved; 7 acres vineyard; 410 gallons of wine
John H. Tang__an: 325 acres improved; 10 acres vineyard
John Wilson: 300 acres improved; 8 acres vineyard; 500 lbs. of grapes; 800 gallons
of wine
Casper Danetell: 8 acres improved; 1 acre vineyard; 4,000 lbs. of grapes; 60 gallons
of wine
John Durkam: 340 acres improved; 1 acre vineyard; 4,000 lbs. of grapes; 60 gallons
of wine
____ Benjamin: 747 acres improved; 1 acre vineyard
John Kelly: 488 acres improved; 8 acres vineyard; 80,000 lbs. of grapes; 400
gallons of wine
John Blake: 400 acres improved; 3 acres vineyard; 400 lbs. of grapes
T.N. Benton: 1,270 acres improved; 2,180 acres vineyard
Samuel Whipple: 180 acres improved; 5 acres vineyard; 2,000 lbs. of grapes
Thomas Till (?): 170 acres improved; 5 acres vineyard; 4,000 lbs. of grapes
John Fitzgerald: 350 acres improved; 5 acres vineyard; 4,000 lbs. of grapes
P.H. Cody: Rents for fixed money rental; 660 acres improved; 1 acre vineyard;
150 lbs. of grapes; 200 gallons of wine
John Petty, est of: 640 acres improved; 1 acre vineyard; 400 lbs. of grapes;
500 gallons of wine
Sarah Potter: 82 acres improved; 1 acre vineyard; 100 lbs. of grapes; 200 gallons of
wine
James Duncan: 260 acres improved; 1 acre vineyard; 501 lbs. of grapes
Thomas Flood: 168 acres improved; 25 lbs. of grapes
James Drace: 168 acres improved; 1 acre vineyard; 4,200 lbs. of grapes

Dent Township

John W. Jones: 7,000 acres improved; 25 acres vineyard; 5,600 lbs. of grapes;
35 gallons of wine

1884 S.F. MERCHANT

SAN JOAQUIN Co.

ATLANTA

VINET, PETER

CLEMENT

STAMPER, W. B.

WOODS, A. J.

PUTNAM, JOSEPH

COLLEGEVILLE

LEAD BETTER, W. R.

AUST, J. G.

FARMINGTON

HARROLD, N. S.

LATHROP

BARBER, J. M.

WHITMAN, L. P.

LINDEN

KLIPPLE, JACOB

HUNTER, A.

KLIPPLE, GEORGE

MEYER, J.

GRUPE, C.

LOCKFORD

FOSTER, B. F.

MONTGOMERY, C. R.

KEIVER, D. W.

1884

LODI

LANGFORD B. F.
FISKE, EZRA
PICKENS, E. J.
SARGENT, B. C.

TREADWAY, S. V.
KETTLEMAN, DAVID
FOWLER, J. M.
KNIGHT, H. T.

RIPON

GOODWIN, B. A.

STOCKTON

*WEST, GEO.
WEST, W. B.
COBB, CHAS.
CLOWES, FRANK B.
AMBRUST, LOUIS
ZIGNEGO & PODESTA
BRICHETTO, PAUL
PERI, G.
MOORE, JOHN E.
FITZGERALD, PHILIP
LADD, GEORGE S.
GALGANI, V.
*MEYER, HENRY
MEYER, SAMUEL
SMITH, R. R.
CASTLE, GEO. H.

SANGUINETTI, STEPHEN
SMITH, JAMES C.
PERI, A.
YOLLAND, G.
ROTHENBUSH, D.
LEARNER, D. A.
VILHAC, L. ESTATE OF
STRAIT, S. Y.
PARAVAGNA, J.
OVERHISER, W. L.
JONES, WM.
DAGGETT, W. C.
KETCHUM, F. R.
GIANINI, JOHN
NAGAN, NASON, R. P.
PHELPS, WM. G.

1884

~~SAR~~ COPSEY, FRED
AUGUSTINE, JOHN
AMBRUST, HENRY
CORCORAN, THOS
MINNEHAN, T
* VON DETTEN, C.
MAC CARSON, W
TANGEMAN, JOHN
CALGIANI, F.
AMBRUST, HENRY
LADD, W. E.
KEIVER, D. W.

SHARP, P. G.
SPERRY, S. W.
HUREY, GEO. W.
HUREY, J. S.
WOODS, T. S.
GRATTAN C.
GRATTAN, JOHN
SHIPPER, J. U.
ENDICH, N.
LOVELAND D. H.
DODGE, J. H.

WOODBIDGE

PERROTT, JOHN
WHITE, WM. B.
ALDREDE, J.
GILLINGHAM, H. C.

HERREN, H. C.
PERLEY, MRS
SHATTUCK, H. C.

DIRECTORY OF GRAPE GROWERS... OF CALIFORNIA, 1888 (CBSVC)

SAN JOAQUIN COUNTY.

Name.	P. O. Address.	Name.	P. O. Address.
Peter Venet	Atlanta.	C. R. Montgomery	Lockeford.
George Oulton	Bouldin Island.	B. A. Goodwin	Ripon.
Henry Voorman	Bouldin Island.	Oly C. Kroh	Ripon.
James Putman	Clements.	Peter Voinst	Ripon.
W. B. Stamper	Clements.	Henry Amhurst	Stockton.
John G. Anst.	Collegeville.	Mrs. W. D. Ashley	Stockton.
A. Lawson	Collegeville.	John Augustine	Stockton.
W. R. Leadbetter	Collegeville.	B. H. Brown	Stockton.
N. S. Harrold	Farmington.	L. Basillio	Stockton.
J. M. Barbar	Lathrop.	Paul Brichetto	Stockton.
L. P. Whitman	Lathrop.	Chas. Cobb	Stockton.
C. Grupe	Linden.	Edward C. Clowes	Stockton.
A. Hunter	Linden.	Fred. Copsey	Stockton.
Jacob Klipple	Linden.	R. W. Craig	Stockton.
George Klipple	Linden.	Clement von Detten	Stockton.
J. Meyer	Linden.	W. C. Daggett	Stockton.
Charley Allison	Lodi.	J. H. Dodge	Stockton.
J. Aldrich	Lodi.	N. Endich	Stockton.
H. Beckman	Lodi.	Philip Fitzgerald	Stockton.
Gertie DeForce Cluff	Lodi.	F. R. Galgiani	Stockton.
E. Fisk	Lodi.	Vincent Galgiani	Stockton.
J. M. Fowler	Lodi.	Francisco Galgiani	Stockton.
H. C. Gillingham	Lodi.	Fidele Galgiani	Stockton.
Mrs. C. Gerard	Lodi.	John Gianini	Stockton.
Laura DeF. Gordon	Lodi.	A. Hunter	Stockton.
Henry Hutchins	Lodi.	Samuel Hewlett	Stockton.
H. T. Knight	Lodi.	Joseph Hale	Stockton.
David Kettleman	Lodi.	J. S. Hurey	Stockton.
E. Lawrence	Lodi.	Chas. Haas	Stockton.
B. F. Langford	Lodi.	J. Kirby	Stockton.
W. Manvery	Lodi.	D. W. Kievor	Stockton.
L. Mowry	Lodi.	Thomas E. Ketchum	Stockton.
A. J. Nelson	Lodi.	Walter W. Langdon	Stockton.
Wm. Pope	Lodi.	D. A. Learned	Stockton.
Henry Pope	Lodi.	Walter E. Ladd	Stockton.
John Parrott	Lodi.	G. S. Ladd	Stockton.
E. J. Pickens	Lodi.	D. H. Loveland	Stockton.
F. N. Smart	Lodi.	W. H. Mays	Stockton.
T. Stoddard	Lodi.	John E. Moore	Stockton.
G. Sanguinatti	Lodi.	Henry Meyers	Stockton.
S. Sanguinatti	Lodi.	W. L. Overheiser	Stockton.
R. C. Sargent	Lodi.	E. P. Palmer	Stockton.
J. Thompson	Lodi.	G. Peri	Stockton.
John Treathway	Lodi.	I. A. Paravagna	Stockton.
A. J. Woods	Lodi.	Mrs. Wm. G. Phelps	Stockton.
B. F. Foster	Lockeford.	D. Rothenbush	Stockton.
R. G. Hammond	Lockeford.	Fred. Stachli	Stockton.
Wm. Jones	Lockeford.	Stephen Sanguinetti	Stockton.
D. W. Keiver	Lockeford.	James C. Smith	Stockton.
J. T. Merrill	Lockeford.	S. W. Sperry	Stockton.
P. G. Sharp	Stockton.	Henry Adlam	Woodbridge.
R. R. Smith	Stockton.	John Aldridge	Woodbridge.
L. U. Shippee	Stockton.	Dr. A. J. Compton	Woodbridge.
George West	Stockton.	R. Franklin	Woodbridge.
W. B. West	Stockton.	W. C. Gillingham	Woodbridge.
F. A. West	Stockton.	H. C. Herren	Woodbridge.
Nelson Wilcox	Stockton.	Mrs. Perley	Woodbridge.
Thos. S. Woods	Stockton.	John Perrott	Woodbridge.
Henry Walsh	Stockton.	H. S. Shattuck	Woodbridge.
Thos. F. Walsh	Stockton.	Mrs. M. A. Shinn	Woodbridge.
C. Yolland	Stockton.	John Thompson	Woodbridge.
Zignego & Podesta	Stockton.	Wm. B. White	Woodbridge.

DIRECTORY OF GRAPE GROWERS... OF CALIFORNIA, 1891 (CBSVC)

SAN JOAQUIN COUNTY.

NAME OF OWNER.	Post Office and Name of Vineyard.	Total Acres in Grapes.	Acres in Bearing.	Acres in Wine Grapes.	Acres in Table Grapes.	Acres in Raisin Grapes.	Wine Maker.	Product in 1889.	Varieties.
Hammond, R. G.	Lockeford	5	5	5					
Beckman, H. F.	Lodi	5	5	5					
Beckman, William	Lodi	5	5	5					
Bishofberger, J.	Lodi	5	5	5					
Franklin, Mrs. E.	Lodi	80	80	80					
Langford, B. F.	Lodi	5	5	5			Yes.		
Lawrence, Q.	Lodi	2	2	2					
Mowry, L.	Lodi	5	5	5					
Shindy, M. W.	Lodi	10			10				
Smart, D. M.	Lodi	5	5	5					
Alling, N. E.	Stockton	5			5				
Anderson, C. M.	Stockton	20	20	20					
Archer, John	Stockton	5	5	5					
Armbrust, Henry	Stockton	40	40		40				
Barynian, A. G.	Stockton	5	5	5					
Beer, John	Stockton	5	5	5					
Bidwell, C. W.	Stockton	10		10					
Bishop, H. B.	Stockton	20	20	20					
Bonham, A. L.	Stockton	5	5	5					
Brown, B. H.	Stockton	5	5		5				
Campodonica, G.	Stockton	10	10	10					
Clowes, E. C.	Stockton	5	5		5				
Cobb, Chas.	Stockton	40	40		40				
Corcoran, F. J.	Stockton	5	5	5					
Corella, G.	Stockton	10	10	7	5				
Fiske, Ezra	Stockton	13	13	13					
Fitch, H. B.	Stockton	10	10		10				
Fitzgerald, P.	Stockton	28	28	28			Yes.		
Fopiano, G.	Stockton	10	10	10					
Gale, J. D.	Stockton	25		25					
Galgaini, V.	Stockton	5	5		5				
Gambetta, J.	Stockton	5	5		5				
Gerlach, L.	Stockton	20		20					
Haas, Chas.	Stockton	10	10	10					
Hammond, A.	Stockton	8	8	8					
Hewlett, Samuel	Stockton	10	10		10				
Hollenstein, J.	Stockton	5	5	5					
Keiver, D. W.	Stockton	13	13	13					
Klippel, G. W.	Stockton	10	10	10					
Klippel, J.	Stockton	10	10	10					
Ladd, G. S.	Stockton	20	20	10	10		Yes.		
Lagario, D., & Co.	Stockton	8	8	4	4				
Lang, John	Stockton	5	5	5					
Learned, Dr. A.	Stockton	10	10	2	8				
Leffler, R. G.	Stockton	8	8		8				
Lewis, J.	Stockton	5	5	5					
Long, C. C.	Stockton	5	5	5					
Looper, W. C.	Stockton	5	5		5				
Loveland, D. W.	Stockton	5	5	5					
McIntosh, E. J.	Stockton	5	5	5					
Marks, H.	Stockton	27	27	27					
Marks, M.	Stockton	27	27	27					
Meyers, Mrs. Samuel	Stockton	6	6	4	2				
Moore, John E.	Stockton	70	70	50	20				
Moore, S.	Stockton	5	5		5				
Musto, P.	Stockton						Yes.		
Norton, C. W.	Stockton	10			10				
Overheiser, W. L.	Stockton	10	10		10				
Peccardo, G.	Stockton	8	8	4	4				
Podesta, G.	Stockton	20	20	15	5				
Prato, D.	Stockton	7	7						
Root, N. T.	Stockton	10	10		10				
Rothenbusch, D.	Stockton						Yes.		
Salbach, E.	Stockton	20		20					
Sanguinetti, S.	Stockton	50	50	30	20				
Smith, J. C.	Stockton	10	10	10					
Smith, R. R.	Stockton	10	10	10					
Sperry, G. B.	Stockton	5	5		5				
Stagnaro, A.	Stockton	5	5		5				
Stephens, T. J.	Stockton	15	15	15					
Strait, S. Y.	Stockton	7	7	7					
Thomas, A. C.	Stockton	5	5	5					
Tull, T. C.	Stockton	5	5		5				
Von Detten, C.	Stockton	55	55	55			Yes.		
Ward, W. R.	Stockton	5	5		5				
West, Frank A.	Stockton								
West, Geo.	Stockton	100	100	80	20		Yes.		
West, W. B.	Stockton	70	70	50	20		Yes.		
Young, Mrs.	Stockton	5	5	5					
Zingregio, J. C.	Stockton	30	30	15	15				
Zingregio, M.	Stockton	9	9	9					
Aldrich, J.	Woodbridge	8	8	8					
Fowler, J. M.	Woodbridge	7	7	7					
Franklin, Chris. C.	Woodbridge	10	10	10					
Gillingham, —	Woodbridge	5	5	5					
Parrott Bros.	Woodbridge	20	20	15	5				
Shattuck, H. C.	Woodbridge	3	3	3					
Thompson, John	Woodbridge	10	10	5	5				



Stanislaus County 1860

Wine Produced in 1860: [?]

KRAUSE, GEORGE F. & SCHELL, ABRAHAM

Knight's Ferry

¶ In 1852 George H. Krause, a German, planted what he named the Red Mountain Vineyard on the Rio de los Estanislao Grant, a mile from the flourishing mining town of Knight's Ferry in Stanislaus County, near the Tuolumne County line. Shortly thereafter, a Stockton attorney, Abraham Schell, became a partner and, upon Krause's death a few years later, the sole owner. He sent for his nephew, Herrick Schell, in New York, who joined him as a partner and wine maker in 1867. The vineyard was expanded to about 80 acres, which were planted to the Mission, Zinfandel, Cabernet Sauvignon and Muscat varieties.

Schell soon realized that, because of the hot summers and his irrigation of the vineyard, he could never produce a fine table wine. He therefore specialized in fortified wines: port, sherry, muscatel and angelica. He built a distillery and not only made his own fortifying brandy but also aged some and sold it under his label. It is claimed that all his wines were aged six years; some were sold locally but the greater percentage was shipped by wagon to Oakdale, and from there in 50-gallon barrels to Albany, New York, where the Schells had an office and wine depot. The average price was a dollar a gallon.

Abraham Schell died in 1894 and Mrs. Schell a few years later. As there were no children, Herrick inherited the property. The winery continued to operate until Prohibition. Under new ownership, the winery was reopened with Repeal, but operated only for a few years. Today the old stone winery is a roofless ruin.



United States Census 1870 San Joaquin District

Stanislaus County

Branch Township

John Auberesa, ; 60 acres improved, 600 gallons of wine

Knights Ferry

Henry Pentland: 45 acres improved; 200 gallons of wine

James Papers: 200 acres improved; 220 gallons of wine

Patrick Brown: 30 acres improved; 90 gallons of wine

Emory Township

Samuel Smith:: 120 acres improved; 300 gallons of wine

Henry Baceh: 200 acres improved; 100 gallons of wine

Abram Schell: 1,345 acres improved; 3,000 gallons of wine

John Wesselhaft: 60 acres improved; 100 gallons of wine

William Morrison: 35 acres improved; 100 gallons of wine

William E. Stewart: 230 acres improved; 400 gallons of wine

Branch Township

John Auberesa, ; 60 acres improved, 600 gallons of wine

Knights Ferry

Henry Pentland: 45 acres improved; 200 gallons of wine

James Papers: 200 acres improved; 220 gallons of wine

Patrick Brown: 30 acres improved; 90 gallons of wine

Emory Township

Samuel Smith:: 120 acres improved; 300 gallons of wine

Henry Baceh: 200 acres improved; 100 gallons of wine

Abram Schell: 1,345 acres improved; 3,000 gallons of wine

John Wesselhaft: 60 acres improved; 100 gallons of wine

William Morrison: 35 acres improved; 100 gallons of wine

William E. Stewart: 230 acres improved; 400 gallons of wine

1880 CENSUS

Stanislaus County

Empire Township

Walter F. Pachee (?): 44 acres improved; 2 acres vineyard

John V. DAVIS (?): 355 acres improved; 1 acre vineyard; 4,000 lbs. of grapes

Branch Township

Giacomo ____aratti: 12 acres improved; 2 acres vineyard; 800 lbs. of grapes;
500 gallons of wine

John H. Miller: 20 acres improved; 4 acres vineyard; 200 lbs. of grapes; 80 gallons
of wine

Township 1SR10E2DB&M

Herrick R. Schell: Rents for share of products; 1,600 acres improved; 75 acres
vineyard; 8,000 gallons of wine

Township 3SR12E Mt D BSN

Joseph Dominici: 1,000 acres improved; 6 acres vineyard; 1,000 gallons of wine

William Dominici: 283 acres improved; 3 acres vineyard; 6,000 lbs. of grapes

Township 2SA12E Mt D BSN

Wm. E. Stuart: 23 acres improved; 5 acres vineyard; 12,000 lbs. of grapes;
258 gallons of wine

Township SR12E Mt D BSN

Wm. A. Morrison: 35 acres improved; 3 acres vineyard; 100 lbs. of grapes;
350 gallons of wine

Henry F. Balch: 20 acres improved; 4 acres vineyard; 200 lbs. of grapes; 35
gallons of wine

Township 1NR11E Mt D B&M

Jacob Stirk (Stock?): 20 acres improved; 3 acres vineyard; 6,000 lbs. of grapes

1984 S.F. MERCHANT

STANISLAUS County

MODESTO

HOWELL, JH

WILLIAMS, JS

BRIGGS & TEMPLE

FURLOCK

LANDER, C.F.

DIRECTORY OF GRAPE GROWERS... 1888 (CBSVC)

STANISLAUS COUNTY.

Name.	P. O. Address.	Name.	P. O. Address.
F. M. Barnett	Knight's Ferry.	J. H. Prowze	Knight's Ferry.
C. H. Burt	Knight's Ferry.	Abraham Schell.....	Knight's Ferry.
H. F. Black	Knight's Ferry.	H. R. Schell	Knight's Ferry.
W. Ferguson.....	Knight's Ferry.	Samuel Smith.....	Knight's Ferry.
A. Hamm.....	Knight's Ferry.	M. O. Smith	Knight's Ferry.

DIRECTORY OF GRAPE GROWERS — 1891 (CBSVC)

STANISLAUS COUNTY.

NAME OF OWNER.	Post Office and Name of Vineyard.	Total Acres in Grapes.....	Acres in Bearing	Acres in Wine Grapes.....	Acres in Table Grapes.....	Acres in Raisin Grapes.....	Wine Maker.....	Product in 1889.	Varieties.
Collins, Asa	Knight's Ferry	4	4	2	2		No.		
Morrison Bros.	Knight's Ferry	4	4		4				
Prowze, J. J.	Knight's Ferry	4	4		4		No.		
Schell, H. R.	Red Mountain Vineyard, Knight's Ferry.	80	70	80			Yes.	30,000 gals.	Mission, Zinfandel, Cabernet Sauvignon, Mataro Trousseau, etc.
Slook, Jacob	Knight's Ferry	4	4			4	No.		
Smith, Samuel, & Son.	Knight's Ferry	3	3		3		No.		
Henry, Ora M.	Modesto	400				400		Not bearing.	
Hill, C. S. S.	Oakdale	20				20			Muscat.
Hickman, L. M.	Turlock	100				100		Not bearing.	
Totals for county		619	89	82	13	524			

U.S. CENSUS - 1870

Tulare County

Farmersville Township, Visalia Post Office

Joseph Van Camp: 160 acres improved; 20 gallons of wine

James C. Togue: 400 acres improved; 60 gallons of wine

Tule River Township and Post Office

Emanuel Light: 45 acres improved; 50 gallons of wine

Note: The remainder of Tulare County was incorrectly photographed and the pages are out of sequence.

United States Census 1880 San Joaquin District

Tulare County

Kameak (?) and Mineral King Township

Frederick Thuttom (Trutton?): 40 acres improved; 2 acres vineyard; 200 gallons of wine

John Clark: 210 acres improved; 2 acres vineyard; 5,000 lbs. of grapes

Forrest G. Jefferds (?): 10 acres improved; 5 acres vineyard; 3,000 lbs. of grapes; 30 gallons of wine

John Lynch: 110 acres improved; 6,000 lbs. of grapes

Casper Van Loan (?): 80 acres improved; 1 acre vineyard; 1,000 lbs. of grapes

William A. Tims: 110 acres improved; 1/2 acre vineyard; 5 lbs. of grapes

John Bacon: Rents for share of products; 38 acres improved; 1 acre vineyard

D.L. Rickett: 75 acres improved; 1 acre vineyard

M.P. Bamhill: Rents for share of products; 190 acres improved; 1 1/2 acres improved

Benjamin F. Beguette: Rents for share of products; 100 acres improved; 2 acres vineyard

Josiah Wilkinson: 124 acres improved; 2 acres vineyard

William F. Pennebaker: 150 acres improved; 1 acre vineyard; 1,500 lbs. of grapes; 50 gallons of wine

William G. Pennebaker: 140 acres improved; 1/2 acre vineyard; 30 gallons of wine

Daniel Overhall: 80 acres improved; 2 acres vineyard; 5,000 lbs. of grapes

Clark Thompson: 35 acres improved; 1/2 acre vineyard; 800 lbs. of grapes

United States Census 1880 San Joaquin District - TULARE Co.

Thomas M. Blake: 190 acres improved; 3 acres vineyard; 2,000 lbs. of grapes
Daniel ____ood: 100 acres improved; 4 acres vineyard; 20,000 lbs. of grapes
Arthur W. ____ethew: 70 acres improved; 1/2 acre vineyard; 2,000 lbs. of grapes
Byron D. Ballard: Rents for share of products; 20 acres improved; 1 acre vineyard;
200 lbs. of grapes; 100 gallons of wine
Lorenzo D. Weisner: 58 acres improved; 2 acres vineyard
Elijah T. Calvin: 50 acres improved; 1 acre vineyard; 150 lbs. of grapes
John Bobble (?): 100 acres improved; 1/4 acre vineyard
John Bennet: Rents for share of products; 20 acres improved; 1/2 acre vineyard
Robert W. Hamilton: 5 acres improved; 1/4 acre vineyard
James C. Fudge (?): Rents for share of products; 130 acres improved; 1 acre
vineyard; 200 gallons of wine
Joseph Potter: 40 acres improved; 2 acres vineyard
Erastus ____host: 80 acres improved; 2 acres vineyard
Rutherford: Rents for share of products; 40 acres improved; 1/4 acre vineyard
James C. Fly: 50 acres improved; 1 acre vineyard
Burk (?) Miles: 640 acres improved; 1 acre vineyard
Andrew H. Boader: 1,645 acres improved; 10 acres vineyard; 500 lbs. of grapes
Lorenzo D. Hillard: 600 acres improved; 2 acres vineyard; 80 lbs. of grapes
John ____word: Rents for share of products; 75 acres improved; 1/2 acre vineyard
John C. ____oad: 30 acres improved; 1/2 acre vineyard
Heick ____h Killey: Rents for share of products; 100 acres improved; 4 acres
vineyard; 500 lbs of grapes; 50 gallons of wine
Samuel B. Shidster (?): 280 acres improved; 1 acre vineyard
Phelex Griggs: Rents for share of products; 100 acres improved; 1/4 acre vineyard
D.E. Cason: 30 acres improved; 1/4 acre vineyard
George ____utson: 199 acres improved; 14 acres vineyard; 200 lbs. of grapes;
3,000 gallons of wine
Benjamin F. ____baugh: 400 acres improved; 3 acres vineyard; 1,000 lbs. of grapes
Catharine A. ____butchan: 137 acres improved; 1 acre vineyard; 300 lbs. of grapes
Johanna Stowe (?): 190 acres improved; 10 acres vineyard; 6,500 lbs. of grapes
Frederick ____intess: 56 acres improved; 4 acres vineyard; 500 lbs. of grapes
Nathan C. ____itton: 640 acres improved; 1/2 acre vineyard
Joseph ____: 5,000 acres improved; 2 acres vineyard; 40 gallons of wine
Andrew J. Davis: 340 acres improved; 1 acre vineyard
Green B. Catlin: 280 acres improved; 1/4 acre vineyard
Andrew J. Buckman: 230 acres improved; 4 acres vineyard; 1,000 lbs of grapes
Layfayette J. Morrow: 850 acres improved; 3 acres vineyard
Timothy E. Carrington: 40 acres improved; 1/4 acre vineyard
Thomas Osborn: 100 acres improved; 1 acre vineyard; 150 lbs. of grapes
Joel T. Osborn: 160 acres improved; 1/2 acre vineyard
Nancy Tylor: 6 acres improved; 1/4 acre vineyard
Hugh Hamilton: 3,000 acres improved; 3 (?) acres vineyard; 400 gallons of wine

Visalia Township

Joseph Nier (?): 65 acres improved; 6 acres vineyard; 2,000 lbs. of grapes
Columbus Majors: 45 acres improved; 1 acre vineyard; 200 lbs. of grapes
George Stephens: 85 acres improved; 2,000 lbs. of grapes
John W. Todd: Rents for share of products; 120 acres improved; 1 acre vineyard;
2,000 lbs. of grapes
Charles Fisher: 76 acres improved; 1 acre vineyard; 500 lbs. of grapes
William J. Ellis: 142 acres improved; 1 acre vineyard; 500 lbs. of grapes
Joseph R. Rodgers: 212 acres improved; 1 acre vineyard; 20,000 lbs. of grapes
William Stervan (?): Rents for share of products; 125 acres improved; 4 acres
vineyard; 60,000 lbs. of grapes

Alexander Wrighs: Rents for share of products; 115 acres improved; 1 acre vineyard; 4,000 lbs. of grapes
Richard Chatten: 1,800 acres improved; 1 acre vineyard; 4,000 lbs. of grapes
Caleb Archer: 48 acres improved; 1 acre vineyard
John Meadow: 20 acres improved; 1 acre vineyard; 100 lbs. of grapes
Lewis Van Tassell: 114 acres improved; 2 acres vineyard; 450 lbs. of grapes
Tyler Chrisman: 450 acres improved; 1 acre vineyard; 6,000 lbs. of grapes
George Wegmann: 1,100 acres improved; 3 acres vineyard; 900 lbs. of grapes
John Price: 170 acres improved; 1 acre vineyard; 2,000 lbs. of grapes
Elisha Bentler: 740 acres improved; 2,000 lbs. of grapes
George Maurer: 17 acres improved; 6 acres vineyard; 20,000 lbs. of grapes
Abram H. Murray: Rents for fixed money rental; 160 acres improved; 6 acres vineyard; 20,000 lbs. of grapes
James Crowley: 46 acres improved; 1/2 acre vineyard; 5,000 lbs. of grapes
Achana Fulton: 36 acres improved; 9 acres vineyard; 120,000 lbs. of grapes
Thomas Holder: Rents for fixed money rental; 207 acres improved; 1 acre vineyard; 6,000 lbs. of grapes
James Ebans (?): 50 acres improved; 1 acre vineyard; 4,000 lbs. of grapes
James Jordan: Rents for share of products; 100 acres improved; 4 acres vineyard; 8,000 lbs. of grapes
Greenburg Kelley: 100 acres improved; 1 acre vineyard; 8,200 lbs. of grapes
William Cortner: 160 acres improved; 1 acre vineyard; 6,000 lbs. of grapes
John __ger: 440 acres improved; 1 1/2 acres vineyard; 8,000 lbs. of grapes
Yancy R. Stokes: 1,500 acres improved; 46 acres improved; 4,000 lbs. of grapes; 1,800 gallons of wine
Jasper Falstead (?): 280 acres improved; 1 acre vineyard; 4,000 lbs. of grapes
Adolphus Mitchell: 720 acres improved; 1/8 acre vineyard; 1,000 lbs. of grapes
Thomas Coughran: 2,210 acres improved; 1/2 acre vineyard; 4,000 lbs. of grapes
Pleasant Byrd: 2,000 acres improved; 1/2 acre vineyard; 4,000 lbs. of grapes
Mussle Slough Township
Valentine Grant: 225 acres improved; 3/4 acre vineyard
Joseph Hildebrand: 40 acres improved; 1/3 acre vineyard
Lee Smith: 90 acres improved; 1 acre vineyard; 1,500 lbs. of grapes
William T. __mer: 360 acres improved; 1/8 acre vineyard
John Jorden: 160 acres improved; 1/2 acre vineyard
Samuel C. Fisher: 160 acres improved; 1/8 acre vineyard
Charles W. Talbot: 120 acres improved; 1/4 acre vineyard
William Ken: 160 acres improved; 1/4 acre vineyard
William R. Hull: 80 acres improved; 1/4 acre vineyard
Lyman R. __yder: 160 acres improved; 2 acres vineyard
Elias Gelluck: 160 acres improved; 1/2 acre vineyard
Elias Gelluck: 80 acres improved; 1/4 acre vineyard
Courtney Talbot: 160 acres improved; 1/2 acre vineyard
Charles OButler: 160 acres improved; 1/2 acre vineyard; 50 lbs. of grapes
Lemore Township
Frank Wilely: 80 acres improved; 1 acre vineyard
Peter Seagighini: Rents for share of products; 80 acres improved; 2 acres vineyard
Sarah Foster & Son: 640 acres improved; 1 acre vineyard
Henry W. Harris: 160 acres improved; 1 acre vineyard; 400 lbs. of grapes
Sullivan Bradley: 11 acres improved; 1/2 acre vineyard; 600 lbs. of grapes
Charles W. Greenwood: 40 acres improved; 4 acres vineyard; 8,000 lbs. of grapes
Hulbert H. Bicknall: Rents for share of products; 160 acres improved; 1 acre vineyard; 1,00 lbs. of grapes
Samuel Wright: 40 acres improved; 1/2 acre vineyard; 16,000 lbs. of grapes

United States Census 1880 San Joaquin District - TULARE CO.

James Simpson: 160 acres improved; 1/2 acre vineyard; 2,000 lbs. of grapes
Charles D. Perry: 160 acres improved; 1/2 acre vineyard; 1,000 lbs. of grapes
Tulare Township
Elizabeth Fowler: 170 acres improved; 1/3 acre vineyard
Samuel Fowler: 273 acres improved; 1/2 acre vineyard
James D. Smith: 80 acres improved; 1 acre vineyard
Plano (?) Township
J.W. Loyd: 42 1/2 acres improved; 500 lbs. of grapes
A. Miles: 34 acres improved; 1/2 acre vineyard
Wm. Thomson: 8 (?) acres improved; 1/2 acre vineyard
T.L. Martin: 43 acres improved; 2 acres vineyard; 50 lbs. of grapes
W.H. Logsdon: 3 acres improved; 1/4 acre vineyard
M. Arnold: 9 acres improved; 1/2 acre vineyard; 300 lbs. of grapes
M. Packard: Rents for share of products; 60 acres improved; 1/4 acre vineyard;
15 lbs. of grapes
D. Gibbons: 160 acres improved; 2 acres vineyard; 500 lbs. of grapes
C.A. Rose: 80 acres improved; 4 acres vineyard; 10,000 lbs. of grapes
A. Bowen: 80 acres improved; 2 acres vineyard; 23,000 lbs. of grapes
L.F. __sdon: 38 acres improved; 5 acres vineyard; 2,000 lbs. of grapes
Jas. Kilbreath: 46 acres improved; 1 acre vineyard; 1,000 lbs. of grapes
Henry Coker: 189 acres improved; 1/2 acre vineyard; 50 lbs. of grapes
Tulare River Township
G.A. Williamson: 184 acres improved; 3/4 acre vineyard; 1,500 lbs. of grapes
J.C. Hackett: 590 acres improved; 11 acres vineyard; 8,000 lbs. of grapes
John Arnold: 160 acres improved; 1 acre vineyard
R.P. Putnam: 2,800 acres improved; 6 acres vineyard; 175 gallons of wine
R. Gillner: 160 acres improved; 1/2 acre vineyard; 10 lb. of grapes
Z.A. Martin: 108 acres improved; 1 acre vineyard
S.G. George: 386 acres improved; 1 acre vineyard
A. Rand: 165 acres improved; 1 acre vineyard
M.E. Rose: Rents for share of products; 330 acres improved; 1 acre vineyard
A.P. Osborn: 168 acres improved; 1/2 acre vineyard
O. Osborn: 164 acres improved; 1/4 acre vineyard
J.R. Craham: 165 acres improved; 1/4 acre vineyard
H.W. Halliburton: 161 acres improved; 1/2 acre vineyard
J.H. Rowland: 164 acres improved; 1 acre vineyard
_. V. Baker: Rents for share of products; 162 acres improved; 1 acre vineyard
G.W. Duncan (?): 160 acres improved; 8 acres vineyard; 100 lbs. of grapes
F.W. Pharils: 160 acres improved; 1 acre vineyard
J.K. Cramer: 190 acres improved; 1/2 acre vineyard
N.P. Dillon: 167 acres improved; 1 acre vineyard
L. Redfield: 130 acres improved; 3/4 acre vineyard; 10 lbs. of grapes
John Hilton: 175 acres improved; 2 acres vineyard
J.D. Tyler: 2,134 acres improved; 1 acre vineyard
J.A. Crabtree: 6 acres improved; 2 acre vineyard
A. Traeger: Rents for fixed money rental; 175 acres improved; 3 acres vineyard;
8,000 lbs. of grapes
W.S. Martin: 365 acres improved; 1 acre vineyard; 3,000 lbs. of grapes
S. Hadley: 49 acres improved; 1 acre vineyard; 500 lbs. of grapes
_. __. Mc___: 360 acres improved; 2 acres vineyard
R.E. ___field: 360 acres improved; 2 acres vineyard
James T. Mitchell: 235 acres improved; 4 acres vineyard
William R. Harris: 120 acres improved; 1 acre vineyard
George Ramey: 80 acres improved; 1 acre vineyard

Russell Holmes: 41 acres improved; 1/4 acre vineyard
William J. Burnett: 330 acres improved; 1/2 acre vineyard
Madison M. Burnett: 330 acres improved; 1/2 acre vineyard
Hintos (?) S. Fine: 170 acres improved; 1 1/8 acre vineyard
John P. Eshom: 170 acres improved; 6 acres vineyard; 350 lbs. of grapes
Samuel T. William: 190 acres improved; 1/4 acres vineyard
Eliza J. Hunsaker: 164 acres improved; 1/4 acre vineyard
Joseph Hunsaker: 190 acres improved; 1/4 acre vineyard
White River Township
A.J. Parker: 70 acres improved; 1/2 acre vineyard

1884 - S.F. MERCHANT

TULARE COUNTY

FARMERSVILLE

BRUNDAGE, F.J.

HANFORD

FLETCHER G.L.

TULARE

MOORE, B.F.

HAMMOND, Wm.

VISALIA

McGINNIS, ABE

STEVENS & Co

WREN, J.N.

STEINMAN, R.

DIRECTORY OF GRAPE GROWERS.... 1888 (CBSVC)

TULARE COUNTY.

Name.	P. O. Address.	Name.	P. O. Address.
T. J. Brundage	Farmersville.	Benjamin Gass	Traver.
G. L. Fletcher	Hanford.	Abe. McGinnis	Visalia.
J. F. Flory	Lemoore.	Sterens & Co.	Visalia.
Wm. Hammond	Tulare.	K. Steinman	Visalia.
B. F. Moore	Tulare.	J. N. Wren	Visalia.

... 1891 (CBSVC)

TULARE COUNTY.

NAME OF OWNER.	Post Office and Name of Vineyard.	Total Acres in Grapes	Total Acres in Wine Grapes	Acres in Wine Grapes not Bearing	Total Acres in Raisin Grapes	Acres in Raisin Grapes bearing	Acres in Raisin Grapes not bearing	Acres in Muscats	Acres in Malagas	Acres in Sultanias	Wine Maker.
Akins, —	Armona	6			6		6	6			No.
Allen, L.	Armona	10			10		10	10			No.
Armstrong, Mrs.	Armona	3				3		3			No.
Battenfeldt, W.	Armona	20			20		20	20			No.
Beall, Z. D.	Armona	20			20		20	20			No.

Biddle, Samuel E.	Armona	15			15		15	15			No.
Bozeman, J. W.	Armona	27			27	21	6	27			No.
Brown, O. C.	Armona	110			110	80	80	110			No.
Buckner, A. B.	Armona	20			20		20	20			No.
Buckner, W. V.	Armona	20			20		20	20			No.
Camp, George	Armona	80			80	80		80			No.
Crow, —	Armona	15			15		15	15			No.
Doyle, C. W.	Armona	11			11		11	11			No.
Gibson, E. J.	Armona	18			18	12	6	18			No.
Giddings, W. R.	Armona	10			10	10		10			No.
Gray, H. P.	Armona	160			160	80	80	160			No.
Kern, George	Armona	14			14		14	14			No.
Knapp, A. E.	Armona	12			12		12	12			No.
McDonald, P.	Armona	15			15	3	12	15			No.
Manter, Charles	Armona	18			18	12	6	18			No.
Miller, Dr. W. H.	Armona	20			20		20	20			No.
Moody, P. S.	Armona	5			5		5	5			No.
Newlin, H.	Armona	8			8		8	8			No.
Newton, M.	Armona	10			10		10	10			No.
Ogden, W.	Armona	10			10	10		10			No.
Ordway, —	Armona	20			20	20		20			No.
Ritchman, S.	Armona	23			23	23		23			No.
Roberts, —	Armona	6			6	6		6			No.
Robinson, W. W.	Armona	20			20		20	20			No.
Rout, J. H.	Armona	8			8		8	8			No.
Shore, John H., estate of	Armona	25			25	10	15	25			No.
Sims, —	Armona	15			15		15	15			No.
Trimble, J. K.	Armona	18			18		18	18			No.
Vandelaar, J. W.	Armona	25			25		25	25			No.
Walker, Sam.	Armona	40			40	40		40			No.
Antrim, H.	Dinuba	10			10		10	10			No.
Barr, P.	Dinuba	5			5	5		5			No.
Bingham, O.	Dinuba	20			20		20	20			No.
Giddings, C. T.	Dinuba	5			5		5	5			No.
Giddings, Ed.	Dinuba	5			5		5	5			No.
Gilbert, D. E.	Dinuba	3			3	3		3			No.
Hall, H.	Dinuba	20			20		20	20			No.
McCracken Bros.	Dinuba	20			20		20	20			No.
Sibley, James	Dinuba	80			80	80		80			No.
Sibley, Sam.	Dinuba	20			20	20		20			No.
Williams, Mrs.	Dinuba	10			10	10		10			No.
Ayers, A. S.	Grangeville	10			10	7	3	10			No.
Blowers, C. M.	Grangeville	22			22	11	11	22			No.
Bloyd, W. W.	Grangeville	25			25		25	25			No.
Brown, Jesse	Grangeville	6			6		6	6			No.

NAME OF OWNER.	Post Office and Name of Vineyard.	Total Acres in Grapes	Total Acres in Wine Grapes	Acres in Wine Grapes not bearing	Total Acres in Raisin Grapes	Acres in Raisin Grapes not bearing	Acres in Raisin Grapes Bear- ing	Acres in Muscats	Acres in Malagas	Acres in Sultanas	Wine Maker.
Chambers, J.	Grangeville	22			22	22		22			No.
Childress, J.	Grangeville	10			10		10	10			No.
Cody, Geo. W.	Grangeville	15			15	11	4	15			No.
Outray, M.	Grangeville	3			3	3		3			No.
Ezery, J.	Grangeville	25			25		25	25			No.
Poster Bros.	Grangeville	20			20		20	20			No.
Perow, Ed.	Grangeville	10			10	10		10			No.
Packett, H.	Grangeville	8			8	8		8			No.
Farlick, W.	Grangeville	5			5	5		5			No.
Harris, J. W.	Grangeville	7			7	7		7			No.
Hatch, M.	Grangeville	25			25		25	25			No.
Lays, A. B.	Grangeville	23			23	23		23			No.
Henderson, C. N.	Grangeville	15			15		15	15			No.
Kurtz, John	Grangeville	60			60		10	60			No.
Leavens, P.	Grangeville	2			2	2		2			No.
Loddell, D. G.	Grangeville	25			25	25		25			No.
Long, A. W.	Grangeville	30			30		30	30			No.
Farlow, W.	Grangeville	5			5		5	5			No.
Lathan Bros.	Verona Vineyard, Grangeville	75			75	20	55	75			No.
Lewport & Railsback	Grangeville	30			30		30	30			No.
Liebs, John	Grangeville	12			12	12		12			No.
Latterson, Jim	Grangeville	15			15		15	15			No.
Lailsback, Frank	Grangeville	15			15		15	15			No.
Lailsback, George	Grangeville	20			20		20	20			No.
Leeve, George	Grangeville	70			70	70		70			No.
Lichie, J.	Grangeville	14			14	14		14			No.
Robinson, J. S.	Grangeville	205			205		205	205			No.
Robinson, M. D.	Grangeville	7			7	1	6	7			No.
Sanborn, E.	Grangeville	45			45	15	30	45			No.
Sazighini, P.	Grangeville	11			11	11		11			No.
Sullivan, John L.	Grangeville	11			11	11		11			No.
Sullivan, J. S.	Grangeville	3			3	2	1	3			No.
Thyarks, George	Grangeville	20			20	15	5	20			No.
Tilton, J. E.	Grangeville	15			15	15		15			No.

Tomer, John	Grangeville	3			3	3		3			No.
Vood, G. W., estate of	Grangeville	30			30	10	20	30			No.
Voods, W.	Grangeville	3			3	3		3			No.
Hayes, T.	Goshen	25			25		25	25			No.
Mallock, P.	Goshen	10			10		10	10			No.
Swank, J. W.	Goshen	2			2		2	2			No.
Alcorn, I. P.	Hanford	12			12	4	8	12			No.
Aldrage, A.	Hanford	5			5	3	2	5			No.
Andrews, Mrs. M.	Hanford	6			6	6		6			No.
Barber, E. H.	Hanford	12			12		12	12			No.
Barkman, F. L.	Hanford	8			8		8	8			No.
Barton, H. D.	Hanford	15			15		15	15			No.
Bateman, B. A.	Hanford	20			20	6	14	20			No.
Belnap, J. W.	Hanford	16			16	6	10	16			No.
Benedict & Walker	Hanford	20			20		20	20			No.
Bigford, —	Hanford	10			10		10	10			No.
Block, W. H.	Hanford	8			8		8	8			No.
Block, E. S.	Hanford	5			5		5	5			No.
Boker, S.	Hanford	10			10	3	7	10			No.
Bowmer, Joe	Hanford	8			8	8		8			No.
Brandon, I. J.	Hanford	15			15		15	15			No.
Bruner, J.	Hanford	6			6	4	2	6			No.
Buhler, J.	Hanford	15			15	5	10	15			No.
Burdge, A.	Hanford	3			3	3		3			No.
Camp & Wisebarm	Hanford	28			28		28	28			No.
Camp, W. H.	Hanford	20			20	15	5	20			No.
Camp, W. S.	Hanford	40			40	15	25	40			No.
Chadwick, C.	Hanford	2			2		2	2			No.
Clark, —	Hanford	2			2	2		2			No.
Coe, C. H.	Hanford	6			6		6	6			No.
Coffey, Frank	Hanford	2			2		2	2			No.
Comfort, G. B.	Hanford	5			5		5	5			No.
Cotton, G. W.	Hanford	16			16	8	8	16			No.
Courtney, J.	Hanford	45			45	5	40	45			No.
Cressey, L.	Hanford	8			8		8	8			No.
Cross, O. R.	Hanford	8			8	6	2	8			No.
Curtis, A. B.	Hanford	10			10		10	10			No.
Cavis, Hugh	Hanford	3			3		3	3			No.
Cavis, J.	Hanford	8			8	8		8			No.
Cawson, John	Hanford	10			10		10	10			No.
Deardoff, J. H.	Hanford	7			7		7	7			No.
Dillon, Bob	Hanford	6			6		6	6			No.
Dillon, F.	Hanford	5			5		5	5			No.
Ensign, J. C.	Hanford	10			10		10	10			No.
Fellows, D. S.	Hanford	10			10	8	2	10			No.

NAME OF OWNER.	Post Office and Name of Vineyard.	Total Acres in Grapes	Total Acres in Wine Grapes	Acres in Wine Grapes not bearing	Total Acres in Kaisin Grapes	Acres in Raisin Grapes bear- ing	Acres in Raisin Grapes not bearing	Acres in Muscats	Acres in Malagus	Acres in Sultanine	Wine Maker
Fisher, H.	Hanford	20			20		20	20			No.
Fisher, Sam	Hanford	30			30		30	30			No.
iant, V.	Hanford	40			40		40	40			No.
Gregory, L. N.	Hanford	30			30		30	30			No.
Griswold, O. T.	Hanford	16			16		16	16			No.
Iackett, Jesse	Hanford	15			15		15	15			No.
Iambleton, J. M.	Hanford	10			10		10	10			No.
Iamilton, C. B.	Hanford	12			12		12	12			No.
Iamilton, Geo.	Hanford	10			10	12		10			No.
Iarris, J.	Hanford	25			25		25	25			No.
Iawley, L. C.	Hanford	10			10		10	10			No.
Iawley, S. V.	Hanford	4			4		4	4			No.
Iayward, D. C.	Hanford	40			40		40	40			No.
Iearing, F.	Hanford	4			4	1	3	4			No.
Ienderson, W.	Hanford	12			12		12	12			No.
Iicks, B.	Hanford	7			7		7	7			No.
Iill, I. V.	Hanford	10			10		10	10			No.
Iill, V. E.	Hanford	10			10		10	10			No.
Iill, William	Hanford	10			10		10	10			No.
Ioooper Tract	Hanford	10			10		10	10			No.
Ioward, W. H.	Hanford	5			5		5	5			No.
Isaacs, F. N.	Hanford	5			5		5	5			No.
Itni, J.	Hanford	2			2		2	2			No.
Ivin, E. P.	Hanford	47			47	12	35	47			No.
Ienkinson, Robert	Hanford	10			10	10		10			No.
Ienkinson, T.	Hanford	12			12	4	8	12			No.
Iohnson, H. E.	Hanford	8			8	3	5	8			No.
Iolley, Ed.	Hanford	5			5	5		5			No.
Ierr, E. W.	Hanford	8			8		8	8			No.
Iing, —	Hanford	15			15		15	15			No.
Iing, C.	Hanford	20			20		20	20			No.
Irough, J. H.	Hanford	5			5	2	3	5			No.
Iake, C.	Hanford	12			12	12		12			No.
Iand, A. W.	Hanford	20			20	5	15	20			No.

Laughlin, Jesse	Hanford	19			10		10	10			No.
Levin, Antone	Hanford	35			35		35	35			No.
Levins, B.	Hanford	14			14	14		14			No.
Lewellin, W.	Hanford	2			2		2	2			No.
Ludlow, M.	Hanford	7			7		7	7			No.
Ludlow, V. P.	Hanford	9			9		9	9			No.
McGuire, Mrs. M.	Hanford	18			18		18	18			No.
McJunkin, J. T.	Hanford	35			35	20	15	35			No.
Manassee & Co.	Hanford	6			6		6	6			No.
Manassee, Jim	Hanford	25			25	20	5	25			No.
Miesenheimer, M.	Hanford	3			3	3		3			No.
Moore, F.	Hanford	7			7	7		7			No.
Morris, —	Hanford	10			10		10	10			No.
Motheral, N. W.	Hanford	40			40	30	10	40			No.
Murray, G. W.	Hanford	5			5		5	5			No.
Neame, A.	Hanford	12			12		12	12			No.
Neame, E. A.	Hanford	9			9	4	5	9			No.
Newport, John	Hanford	25			25	12	13	25			No.
Newport, Wm.	Hanford	20			20	15	5	20			No.
Nickolson, W. G.	Hanford	55			55	15	40	55			No.
Noel, H. M.	Hanford	16			16		16	16			No.
Paddock, C.	Hanford	9			9	3	6	9			No.
Paige, Root & Chittenden	Lucerne Vineyard, Hanford	930			930		930	810	120		No.
Parker, H. S.	Hanford	20			20	12	8	20			No.
Parker, L.	Hanford	15			15	8	7	15			No.
Park, Rev. A. G.	Hanford	20			20	13	7	20			No.
Parish, F.	Hanford	54			54	12	42	54			No.
Parlin, W. W.	Hanford	50			50	30	20	50			No.
Payton, John	Hanford	2			2		2	2			No.
Peacock, H. F.	Hanford	2			2		2	2			No.
Peacock, Joseph	Hanford	10			10		10	10			No.
Pepys, H. F.	Hanford	2			2	2		2			No.
Phillips, P. C.	Hanford	8			8		8	8			No.
Raich, John	Hanford	26			26		26	26			No.
Rawlins, J. E.	Hanford	13			13		13	13			No.
Read, W. H.	Hanford	10			10	4	6	10			No.
Reding & Fraser	Hanford	15			15	5	10	15			No.
Rice, J. O.	Hanford	2			2	2		2			No.
Richland Colony Tract	Hanford	80			80		80	80			No.
Riffe, James	Hanford	3			3		3	3			No.
Robinson, J. W.	Hanford	170			170	40	130	170			No.
Ross, Nevil	Hanford	8			8		8	8			No.
Scribner, Ben	Hanford	10			10	10		10			No.
Sharp, B. V.	Hanford	20			20	6	14	20			No.
Sharp, C.	Hanford	10			10		10	10			No.

TULARE COUNTY—Continued. 1891

NAME OF OWNER.	Post Office and Name of Vineyard.	Total Acres in Grapes.....	Total Acres in Wine Grapes..	Acres in Wine grapes not bearing.....	Total Acres in Raisin Grapes.	Acres in Raisin grapes bear- ing.....	Acres in Raisin grapes not bearing.....	Acres in Muscats	Acres in Malagas	Acres in Sultanas	Wine Maker.....
Shoemaker, —	Hanford	7			7		7	7			No.
Shoemaker, H.	Hanford	10			10		10	10			No.
Simpson, Bob.	Hanford	12			12	12		12			No.
Sinn, D.	Hanford	2			2		2	2			No.
Smith, John	Hanford	5			5		5	5			No.
Smith, Jud.	Hanford	20			20		20	20			No.
Smith, Oliver	Hanford	12			12		12	12			No.
Steinman, F.	Hanford	12	7		5	5		5			Yes.
Stokes, Mrs. James	Hanford	18	18								No.
Stone, A. M.	Hanford	12			12	4	8	12			No.
Tomes, Sam	Hanford	10			10		10	10			No.
Van Valer, P.	Hanford	8			8	8		8			No.
Van Valkenburg, J.	Hanford	20			20	20		20			No.
Van Vlear, J. W.	Hanford	20			20		20	20			No.
Viney, D. B.	Hanford	20			20		20	20			No.
Viney, William	Hanford	20			20		20	20			No.
Wait, R. S.	Hanford	12			12		12	12			No.
Wasson, William	Hanford	15			15		15	15			No.
Wilburn, J. W.	Hanford	5			5	2	3	5			No.
Willson, J. A.	Hanford	80			80	10	70	80			No.
Wilson, Jim	Hanford	10			10		10	10			No.
Wisebaum, N.	Hanford	5			5		5	5			No.
Abrams, E.	Lemoore	10			10		10	10			No.
Ayers, A. M.	Lemoore	2			2		2	2			No.
Bauer, G.	Lemoore	4			4		4	4			No.
Bricknell, H. F.	Lemoore	3			3	3		3			No.
Brownstone, D.	Lemoore	10			10	10		10			No.
Byron, W. H.	Lemoore	50			50	20	30	50			No.
Copeland, Mrs. L.	Lemoore	22			22	6	16	22			No.
Cunningham, W. S.	Lemoore	4			4	4		4			No.
Del Monte Vineyard	Lemoore	40			40	40		40			No.
Dingley, Han & Co.	Lemoore	175			175	130	45	175			No.
Douglass & Thorn	Lemoore	40			40	10	30	40			No.
Ezery, J. T.	Lemoore	8			8	8		8			No.

Fields, G.	Lemoore	10			10		10	10			No.
Flory, J.	Lemoore	25			25	5	20	25			No.
Foster, G. S.	Lemoore	2			2		2	2			No.
Fox & Sweetland	Lemoore	13			13		13	13			No.
Fox, Joel A.	Lemoore	8			8	8		8			No.
Garrett, W. J.	Lemoore	7			7	7		7			No.
Glass, J.	Lemoore	2			2		2	2			No.
Gray, R. P.	Lemoore	17			17	6	11	17			No.
Heinlen, John	Lemoore	35			35		35	35			No.
Heinlen, John	Lemoore	20			20		20	20			No.
Heinlen, M. A.	Lemoore	20			20	10	10	20			No.
Hill, E.	Lemoore	25			25	6	19	25			No.
Hitchcock, L. H.	Lemoore	5			5		5	5			No.
Hodgekins, —	Lemoore	11			11	5	6	11			No.
Hutton, A.	Lemoore	3			3	3		3			No.
Kidd, —	Lemoore	4			4	4		4			No.
Kline, M. J.	Lemoore	10			10		10	10			No.
McGlashen, A.	Lemoore	16			16	6	10	16			No.
McLaughlin, Fred.	Lemoore	20			20	20		20			No.
McLaughlin, S. A.	Lemoore	10			10		10	10			No.
Merz, J.	Lemoore	35			35	35		35			No.
Moore, Dr. L. L.	Lemoore	22			22	22		22			No.
Schlikeiser, A.	Lemoore	10			10		10	10			No.
Shore, Dud	Lemoore	5			5		5	5			No.
Simpson, Mrs. B.	Lemoore	15			15	15		15			No.
Sims, J. S.	Lemoore	40			40		40	40			No.
Southerland, James	Lemoore	10			10		10	10			No.
Steels, —	Lemoore	4			4		4	4			No.
Taylor, A.	Lemoore	4			4		4	4			No.
Underwood, W.	Lemoore	8			8		8	8			No.
Whiteside, —	Lemoore	20			20	20		20			No.
Williams, Joseph	Lemoore	10			10		10	10			No.
Berrey, G. S.	Lindsay	10			10		10	10			No.
Bacon, J. A.	Orosi	20			20		20	20			No.
Bob, W. H.	Orosi	30			30		30	30			No.
Brump & Agee	Orosi	15			15		15	15			No.
Edmiston, W. B.	Orosi	20			20		20	20			No.
Edwards, J. H.	Orosi	6			6		6	6			No.
Furtney, D. H.	Orosi	10			10		10	10			No.
Goodwin, O. C.	Orosi	5			5		5	5			No.
Pugh, James	Orosi	20			20		20	20			No.
Ross, W.	Orosi	20			20		20	20			No.
Schaffer, D. R.	Orosi	20			20		20	20			No.
Whidder, D. G.	Orosi	8			8		8	8			No.
Anderson, G. G.	Traver	5			5		5	5			No.
Archer, J. W.	Traver										No.

NAME OF OWNER.	Post Office and Name of Vineyard.	Total Acres in Grapes	Total Acres in Wine Grapes	Acres in Wine Grapes not bearing	Total Acres in Raisin Grapes	Acres in Raisin Grapes not bearing	Acres in Raisin Grapes not bearing	Acres in Muscats	Acres in Malagras	Acres in Sultanas	Wine Maker
Barres, E.	Traver	12			12			12			No.
Bellville, Rev.	Traver	10	10								No.
Boon, T. J., & Bro.	Traver	40			40	40		40			No.
Boon, T. J.	Traver	10			10	10		10			No.
Boyd, J. A.	Traver	10			10	5		10			No.
Clark, Jim	Traver	7			7	7		7			No.
Clough, P.	Traver	4			4	4		4			No.
Fairwether, A. J.	Traver	15			15	15		15			No.
Gregg, L. W.	Traver	2			2	2		2			No.
Gregory & Cress	Traver	35			35	35		35			No.
Gass, B.	Traver	15			15	12		3			No.
Griggs, John	Traver	5			5	5		5			No.
Herman & Eldred	Traver	20			20	20		20			No.
Houston, J.	Traver	7			7	7		7			No.
Logins, W. E.	Traver	2			2	2		2			No.
McCallahan, A.	Traver	21			21	21		21			No.
McCann, T. B.	Traver	5			5	2		3			No.
McCarthy, I. P.	Traver	5			5	3		2			No.
McCubbin, John C.	Traver	15			15	15		15			No.
McFarlan, G. W.	Traver	2			2	2		2			No.
Macomber, J. W.	Traver	5			5	5		5			No.
Millson, M.	Traver	14			14	14		14			No.
Morton, Mrs.	Traver	5			5	5		5			No.
Pennybacker, W.	Traver	10	10								No.
Phelps, O. B.	Traver	12			12	12		12			No.
Russell, J. C.	Traver	65			65	60		5			No.
Russell, W. E.	Traver	8			8	8		8			No.
Sneider, E.	Traver	15			15	15		15			No.
Williams, C. H.	Traver	7			7	7		7			No.
Williams, W. A.	Traver	6			6	6		6			No.
Adler, Mrs. J.	Tulare	10			10	10		10			No.
Alexander, S. F.	Tulare	15			15	15		15			No.
Ambrose & Gillespie	Tulare	11			11	11		11			No.
Anderson, G.	Tulare	10			10	10		10			No.

Anderson, James	Tulare	10			10			10	10		No.
Berge, E.	Tulare	16			16			16	16		No.
Bertch, George	Tulare	5			5			5	5		No.
Bishop, B. F.	Tulare	25			25			25	25		No.
Blythe, S. A.	Tulare	10			10			10	10		No.
Blythe, W. L.	Tulare	10			10			10	10		No.
Bockwith, J. B.	Tulare	20			20			20	20		No.
Brown, W. E.	Tulare	24			24			24	24		No.
Burnett, M. M.	Tulare	15			15			15	15		No.
Burnett, W. J.	Tulare	65			65			65	65		No.
Cartmitt, W. B.	Tulare	24			24			24	24		No.
Chandler, R.	Tulare	9			9			9	9		No.
Chapin, C. A.	Tulare	40			40			40	40		No.
Coggeshall, W. H.	Tulare	80			80	40		40	80		No.
Coleman, H.	Tulare	10			10			10	10		No.
Delta Vineyard	Tulare	165			165			165	165		No.
De Witt, M.	Tulare	10			10			10	10		No.
Dore, J.	Tulare	15			15			15	15		No.
Dow, B. N.	Tulare	10			10			10	10		No.
Dutcher, Dr. E. W.	Tulare	12			12			12	12		No.
Dye, H. E.	Tulare	5			5			5	5		No.
Dyer, H. K.	Tulare	10			10			10	10		No.
Elder, —	Tulare	15			15			15	15		No.
Erwin Bros.	Tulare	18			18			18	18		No.
Fifield, G. B.	Tulare	20			20			20	20		No.
Fleischman, L. E.	Tulare	10			10			10	10		No.
Flower, S.	Tulare	8			8			8	8		No.
Fowler, F. D.	Tulare	8			8			8	8		No.
Goble Bros.	Tulare	10			10			10	10		No.
Gould, James	Tulare	32			32			32	32		No.
Hall, A. P.	Tulare	20			20			20	20		No.
Hall, C. F.	Tulare	10			10			10	10		No.
Hamilton, J. B.	Tulare	6			6			6	6		No.
Hammond, D. O.	Tulare	8			8			8	8		No.
Hawkins, J. C.	Tulare	5			5			5	5		No.
Hitchcock, J. R.	Tulare	4			4			4	4		No.
Hoffman, S. E.	Tulare	10			10			10	10		No.
Hough, A. M.	Tulare	20			20			20	20		No.
Hough, R. N.	Tulare	20			20			20	20		No.
Huff, M.	Tulare	10			10			10	10		No.
Hunt, M. C.	Tulare	10			10			10	10		No.
Ingam, S. S.	Tulare	20			20			20	20		No.
Jacobs, J. J.	Tulare	10			10			10	10		No.
Jacobs, W. A.	Tulare	80			80	40		40	80		No.
James, W. A.	Tulare	12			12			12	12		No.

TULARE COUNTY—Continued. 1891

NAME OF OWNER.	Post Office and Name of Vineyard.	Total Acres in Grapes.....	Total Acres in Wine Grapes..	Acres in Wine Grapes not bearing.....	Total Acres in Raisin Grapes.	Acres in Raisin Grapes bear- ing.....	Acres in Raisin Grapes not bearing.....	Acres in Muscats	Acres in Malagas	Acres in Sultanias	Wine Maker.....
unings, —	Tulare	2			2		2	2			No.
hinson, W. L.	Tulare	10			10		10	10			No.
ngdon, W. J.	Tulare	10			10		10	10			No.
ngdon, W. J.	Tulare	8			8		8	8			No.
stfield, A.	Tulare	5			5		5	5			No.
ickie, J. W.	Tulare	3			3		3	3			No.
Lennon, Dr.	Tulare	20			20		20	20			No.
Millin, R. T.	Tulare	25			25		25	25			No.
dden & Castle	Tulare	60			60		60	60			No.
dden, Wheeler & Zartman	Tulare	45			45		45	45			No.
nnuel, —	Tulare	10			10		10	10			No.
rritt, A. P.	Tulare	16			16	8	8	16			No.
oit, A. E.	Tulare	20			20		20	20			No.
rehead, J. A.	Tulare	4			4		4	4			No.
osher, C. H.	Tulare	20			20		20	20			No.
rray, J. & P. M.	Tulare	15			15		15	15			No.
ff, A. D.	Tulare	35			35		35	35			No.
lson, C.	Tulare	13			13		13	13			No.
usiton, B.	Tulare	8			8		8	8			No.
ige & Morton	Tulare	500			500	500		460		40	No.
ige, Morton & Monteagle	Roble Vista Vineyard, Tulare	300			300		300	300			No.
ul, A. A.	Tulare	20			20		20	20			No.
emo, M.	Tulare	28			28		28	28			No.
escott, G. W.	Tulare	15			15		15	15			No.
ading, George.	Tulare	12			12		12	12			No.
ad, R. L.	Tulare	20			20		20	20			No.
oderfer, Ed.	Tulare	8			8		8	8			No.
ills, Dr. E. K.	Tulare	5			5		5	5			No.
gers, H. C.	Tulare	10			10		10	10			No.
senthal, F.	Tulare	20			20		20	20			No.
oeneman & Zumwalt	Tulare	40			40		40	40			No.
ackelford, James	Tulare	10			10		10	10			No.
reve, A. M.	Tulare	10			10		10	10			No.
lomon, F. E.	Tulare	5			5		5	5			No.

manger, E. A.	Tulare	10			10		10	10			No.
rgret, Dr. C.	Tulare	10			10		10	10			No.
bot, C.	Tulare	20			20		20	20			No.
dy, H. F.	Tulare	14			14		14	14			No.
ylor, O. B.	Tulare	5			5		5	5			No.
wusend & Myrechen	Tulare	20			20		20	20			No.
nitt, Geo.	Tulare	16			16		16	16			No.
rner, A.	Tulare	15			15		15	15			No.
rner, J. T.	Tulare	20			20		20	20			No.
rner, T.	Tulare	10			10		10	10			No.
'addle, Jim	Tulare	25			25		25	25			No.
'addle, Tom	Tulare	18			18		18	18			No.
aggie, Jim	Tulare	10			10		10	10			No.
igon, J. I.	Tulare	10			10		10	10			No.
allace, A. J.	Tulare	20			20		20	20			No.
allace, H.	Tulare	25			25		25	25			No.
arner, J. H.	Tulare	20			20		20	20			No.
eigle, —	Tulare	10			10		10	10			No.
hite, —	Tulare	10			10		10	10			No.
hite, —	Tulare	20			20		20	20			No.
iles, A.	Tulare	3			3		3	3			No.
illiams, Jesse	Tulare	5			5		5	5			No.
ilson, E. M.	Tulare	20			20		20	20			No.
isham Bros.	Tulare	10			10		10	10			No.
itkowski, S.	Tulare	10			10		10	10			No.
oodard, A. G.	Tulare	12			12	3	9	12			No.
orns, A.	Tulare	42			42		42	42			No.
right, I. W.	Tulare	20			20		20	20			No.
umwalt, J. B.	Tulare	10			10		10	10			No.
umwalt, J. B.	Tulare	10			10		10	10			No.
nderson Bros.	Visalia	10			10		10	10			No.
nderson, D. O.	Visalia	8			8		8	8			No.
verill, C.	Visalia	5			5		5	5			No.
own, S. C.	Visalia	25			25		25	25			No.
utler, A. B.	Visalia	20			20		20	20			No.
avis, S. F.	Visalia	10			10		10	10			No.
an, G. C.	Visalia	10			10		10	10			No.
odge, R. L.	Visalia	7			7		7	7			No.
adley, M.	Visalia	5			5		5	5			No.
vans, S.	Visalia	2			2		2	2			No.
sher, J.	Visalia	2			2		2	2			No.
owler, F.	Visalia	8			8		8	8			No.
idding, C. J.	Visalia	2			2		2	2			No.
ayes, Jack	Visalia	20			20		20	20			No.
ughlen, T. A.	Visalia	10			10		10	10			No.
icobs, T., & Bro.	Visalia	9			9		9	9			No.

NAME OF OWNER.	Post Office and Name of Vineyard.	Total Acres in Grapes	Total Acres in Wine Grapes..	Acres in Wine Grapes not bearing	Total Acres in Raisin Grapes.	Acres in Raisin Grapes Bear- ing	Acres in Raisin Grapes not bearing	Acres in Muscats	Acres in Malagas	Acres in Sultanas	Wine Maker.
elsey, W. F.	Visalia	200			200		200	200			No.
unkins, E. O.	Visalia	3			3		3	3			No.
clntyre,	Visalia	10			10		10	10			No.
ckinley, G. C.	Visalia	20			20		20	20			No.
anock, O. F.	Visalia	2			2		2	2			No.
iles, Ed.	Visalia	3			3		3	3			No.
iller, E. O.	Visalia	10			10		10	10			No.
osier, J. C.	Visalia	20			20		20	20			No.
urry, A. H., Jr.	Visalia	15			15	3	12	15			No.
arker & Rich.	Visalia	2			2		2	2			No.
arr, J. R.	Visalia	10			10		10	10			No.
arrish, R. H.	Visalia	10			10		10	10			No.
ed, R. L.	Visalia	20			20		20	20			No.
arp, George.	Visalia	15			15		15	15			No.
ith, S.	Visalia	10			10		10	10			No.
einman, F.	Visalia	12	7		5	5		5			Yes.
okes, Mrs. James.	Visalia	18	18								No.
un Valer, E. L.	Visalia	3			3		3	3			No.
ard, J. C.	Visalia	3			3		3	3			No.
hite Bros.	Visalia	10			10		10	10			No.
imwalt, D. K.	Visalia	8			8		8	8			No.
Totals for county	9,919	70		9,849	2,592	7,327	9,849			

— INDEX —

INDEX – SAN JOAQUIN VITICULTURAL DISTRICT

- Adams, Albert P. 17
 Allied Growers 3
 Alma Winery 29-30
 Alta Wine Co. 27
 Alta Winery 29
 Anderson, Charles G. 26
 Arakelian, Edward 31
 Arakelian, Krikor 3
 Argun Winery 31
 Armona Winery 32
 Ashley, George W. 7
- Baldwin, "Lucky" 5
 Balfour Guthrie & Co. 22
 Barton, Robert 17-21
 Barton Estate Winery 8, 22
 Barton Estates Co. 19, 21
 Barton Vineyard Co. 19
 Bauer, Adolph 5, 7, 8
 Bautenoff [Barton] 19
 Bearce, Byron 8
 Beaver, George 11
 Bioletti, Frederick T. 8
 Brack, Jacob 5, 7
 Bradford Winery 7
 Brandenstein, Joseph 11
 Brown, William C. 7
 Bruceville 7
- California Grape Growers' Assn. 29
 California Independent Wineries 25
 California Wine Assn. 3, 5, 7, 11, 12, 22, 24, 26-32
 California Winemakers' Corp. 27
 California Winery 5
 Calwa Winery 26
 Caplan, Samuel 29
 Cella, J. Battista 8, 9
 Cella family 27
 Centennial Winery 26
 Central Manteca Vineyard Co. 8
 Chapdelain, Alexander 7
 Chowchilla 2
 Christian Brothers 29
 Commins, James H. 125
 Community Winery 8
 Cresta Blanca Wine Co. 32
 Cribari, B. & Sons 22
- Dinuba 29
 Dinuba Winery 29
 Drexler, Louis P. 11
- Dubbs, Charles 29
- Easterly Rancho 11
 Easterly Rancho Co. 11
 Eddy, J.M. 8
 Eggers, George H. 22, 24
 Eggers, George H. & Co. 24
 Eggers, Herman, 24
 Eggers Winery & Vineyard 22, 23
 Eisen, August 11
 Eisen, Francis T. 9-11
 Eisen, Gustav A. 9-10
 Eisen vineyard 14, 17
 El Pinal Winery 2, 5, 6, 9, 125
 Elgarten, Myer 29
 Estella Blanca Winery 26
- Fancher Creek 14, 17
 Farmers' Mutual Winery 8
 Fowler 29
 Fresno 9 -
 Fresno Canal & Irrigation Co. 10
 Fresno Vineyard Co. 11-14
 Fruit Vale Estate 12
- Galas, E. 35
 Gallo, E. & J. 22
 Garden Vineyards Winery & Distillery 29
 Garrett & Co. 25
 Giannini, Frank 31
 Granz, Emil H. 29
 Granz, Herman 22
 Great Western Winery (see Wahtoke)
 Green, Robert F. 8
 Growers' Winery & Distillery 31
 Guasti, Secondo 25
 Guggolz, John 5
 Gunner, Vas 31
- Hammer Air Field 17, 22
 Hanford 32
 Hearst, Sen. George 25
 Hudson, David 1, 12
- Italian-Swiss Colony 4, 26, 32
- Jones, Lee 8
- Kearney, Martin Theo. 11-14
 Kearney Cooperative Winery Assn. 14
 Kearney Vineyard Syndicate Winery 12, 14
 Kearney Winery 3

Kingsburg 32
Kirby, Charles K. 29
Kittridge, Benjamin 3, 5
Knight's Ferry 34-39
Kohler, Chas. 2
Kohler & Frohling 2, 26
Krause, George 34, 37, 136

Lac Jac Winery 29, 30
Lachman, Abraham 11
Lachman & Jacobi 11, 29
La Paloma Winery 25, 26
Las Palmas Vineyard & Winery 22, 23
Lemoore 32
Lemoore Winery 32
Lewis, Lyman M. 8
Lind, Clarence 17
Lind Vineyard Co. 17, 18
Lodi 5-8
Lodi Cooperative Winery 7, 8
Lodi Winery 5
Lucerne Vineyard 32
Lucerne Winery 3

Madera Vineyard & Wine Co. 3
Madera Vineyards 3
Madsen, Robert K. 31
Malter, George M. 14-17
Maltermoro 15, 16, 22
Margarhita Vineyard 17
Martini, Louis M. 32, 33
Mattei, Andrew 25, 27
McCall Road Winery 3, 29
Meyers, Henry 2
Milhan, Charles 26
Mills, Evert 7
Mills, Freeman 7
Minturn Station, 2, 9
Minturn, James 2
Minturn, Thos. R. 2
Mokelumne Winery 8
Monarch Winery 29
Mt. Tivy Winery 29, 30

Newman, Oliver 7

Paige, Root & Chittenden 32
Parlier 31
Perrott, Frank 7
Petri Wine Co. 3, 31
Phelps, Alonzo 24

Red Mountain Winery 34-39a, 136
Reedley 29

Rennie, William 21
Rodgers, Lindsey R. 22
Roessler, Frederick 26
Rogers, Edward B. 17
Roma Wine Co. 8
Roma Winery 8
Rose, Leon 5
Rossi, Charles 8, 21
Rothenbust, David 2
Ruschaupt, Herman 29

Samuel, Moses 29
Sanger 31
San Joaquin Valley Winery 5
San Joaquin Winery & Distillery 12
Scandinavian Colony 26
Scandinavian Winery 26
Scatena, Frank 8
Schell, Abraham 34-39, 136
Schell, Herrick 34-39, 136
Sebastiani, Samuele 7
Selma 29
Selma Cooperative Winery 29
Sierra Park Vineyard 29
Sierra Vista tract 22
Sierra Vista Vineyard Co. 2, 9
Smith Mountain Winery 31
Sonoma Wine & Brandy Co. 3
St. Charles Wines 29
St. George Winery 16, 17
Stevens, John 1
Stockton 1-
Sunnyside Addition 17
Sunnyside Winery 11
Sunset Vineyard & Winery 2

Tarpey, Arthur 26
Tarpey, Michael F. 25
Thompson, John C. 7
Thompson, John H. 7
Tokay Switch 29-30
Tone, John H. 1
Trevelyan, Harrington A. 21
Tulare 31
Tulare Winery 31

Ullinger Station 7
Urgon Station 5
Urgon Winery 5, 7

Valentine, Charles 1
Victor 8
Vina Winery 8
Voight, Christian 22

Von Detton, Charles 2

Wahtoke Vineyard & Winery 27, 28

Weber, Captain 1

Webster & Sargent 2

West, George 1-3, 125

West, Geo. & Son. 3, 5, 6, 8, 9, 14, 29, 32

West, Frank 3, 5

West, William B. 1, 2, 125

Wetmore, Charles A. 5

Wetmore, Louis 5, 8

Woodbridge Vineyard Assn. 7, 8

Woodworth, Benjamin 22

SAN JOAQUIN VITICULTURAL DISTRICT — LIST OF ILLUSTRATIONS

Abraham Schell house, Knights Ferry, 38
Alma Winery (see Lac Jac)
Barton Estate & Wine Cellars (1897), 20
Eggers Vineyard & Wine Cellars (1882), 23
El Pinal Vineyard (ad, 1892), 6
El Pinal Winery, Stockton (postcard view, ca1908), 6
Fresno Vineyard Co. (photo, 1950), 13
Great Western Winery / Wahtoke Vineyard (postcard view, ca1900), 28
Italian Swiss Colony Coopers (postcard view), 4
Italian Swiss Colony Winery, Madera (postcard view, ca1900), 4
Lac Jac / Alma / Mt. Tivey Winery, Reedley (photo, 1935), 30
Lind Vineyard (1897), 18
L. M. Martini, Kingsburg (postcard view, ca1940), 32
Mt. Tivey Winery (see Lac Jac)
Red Mountain Vineyard & Winery, 37a
Red Mountain Vineyard & Winery, 37b
Red Mountain Winery (label), 37
Red Mountain Winery (photo views, 1950), 39a
St. George Vineyard & Winery (brochure, ca1890s), 15
Wahtoke Vineyards (postcard view, ca1900), 28
Wahtoke Vineyard (see also Great Western Winery)

